










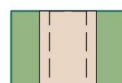





- Key
-  Application site boundary
  -  Existing (retained) trees & hedgerow (TBC)
  -  Indicative proposed planting
  -  Open space
  -  Indicative surface water attenuation basin
  -  Existing Public Right of Way
  -  Re-directed Public Right of Way
  -  Pedestrian/cycle link
  -  Indicative development cell
  -  Potential locations of landmark buildings
  -  Proposed street
  -  Proposed block paving
  -  Private drive



Project  
Keresforth Road, Dodworth

Drawing Title  
Masterplan

Project Code	Drawing Nr	Rev
n1664	005	F
Date	Drawing Scale	
31.01.2023	1:1,000 @ A1	