

Demolish single storey flat roof off-shot building entirely including low brick wall adjacent, ground floor construction and any foundations. Reinststate disturbed ground as described elsewhere.



PHOTO 11

Existing 2.7m high brick wall to be retained, protected and re-pointed. Refer to Align drawings for full specification.




PHOTO 12

Existing 2.7m high brick wall to be retained, protected and re-pointed. Refer to Align drawings for full specification.



PHOTO 13

Existing stone wall (in poor condition) approx 2.5m high; Wall to be demolished with new 2.7m high brick wall to be constructed - Refer to Align drawings for details of new wall.



PHOTO 14

Demolish and remove small area of timber decking and timber framing support structure. Reinststate ground as required.



PHOTO 15




PHOTO 16


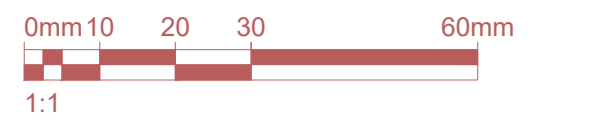


PHOTO 17

DO NOT SCALE FROM THIS DRAWING. ALL DIMENSIONS TO BE CHECKED ON SITE BY CONTRACTOR. REPORT ANY DISCREPANCIES TO DRAWING AUTHOR AND PROPERTY SERVICES TEAM. DRAWING OR CONTENTS SHOULD NOT BE DUPLICATED WITHOUT PRIOR CONSENT.

DRAWING TO BE READ IN CONJUNCTION WITH ALL OTHER PROJECT DOCUMENTS INCLUDING BUT NOT LIMITED TO DRAWINGS, SPECIFICATIONS, SCHEDULES



NOTES




PHOTO 18
Adopted footway to Barnsley Road




PHOTO 19




PHOTO 20
Existing BT Cabinet and brickwork wall to rear to be retained and protected throughout the works.



PHOTO 21
Wire mesh fence to NPG Sub-station



PHOTO 22
Wire mesh fence to NPG Sub-station



PHOTO 23 (Over-View Photo of Elevation to Barnsley Road)

P1	First Issue	03/11/25	MJY
Rev	Notes	Date	Issued By



SERVICE
BMC Economic Regeneration

PROJECT
The Crescent Cudworth
Demolition & Creation of Urban Park

TITLE
Photos Of Existing - Externals
Sheet 2

PROJECT REF The Crescent	DRAWING REFERENCE DR-A-011	REV P1
SCALE NTS	DISCIPLINE ARCHITECTURE	SHEET SIZE A1
PURPOSE OF ISSUE PRELIMINARY		Drawn MJY Checked XX