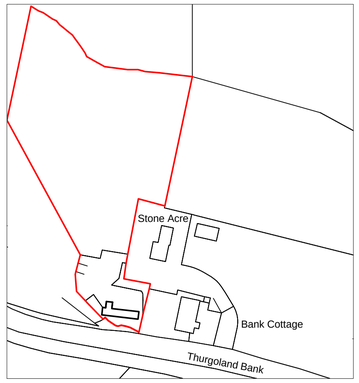

Location Plan

Scale 1:1250

N

0 125 metres

Licence No: 100047474

Existing Block Plan

Scale 1:500

Licence No: 100047474

N

0 50 metres

Proposed Block Plan

Scale 1:500

Licence No: 100047474

N

0 50 metres

Arkiplan

74 Cardiff Road, CF15 7QE ǒ Enquiries@ArkiPlan.co.uk

Site	Bank Cottage, Thurgoland Bank, Sheffield, South Yorkshire S35 7BR	Date	23.06.2021
		Sheet	21-0473 D01 Rev 0
		Job	New Build Stables
		Scale	As Shown@A1
		Title	As Shown

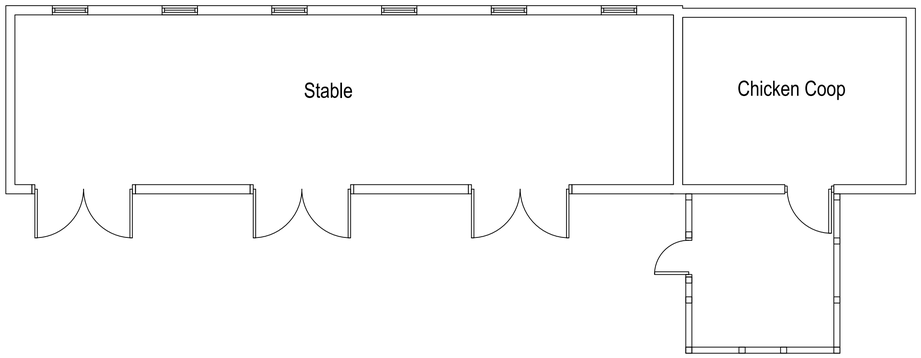

Existing Ground Floor Plan
Scale 1:50

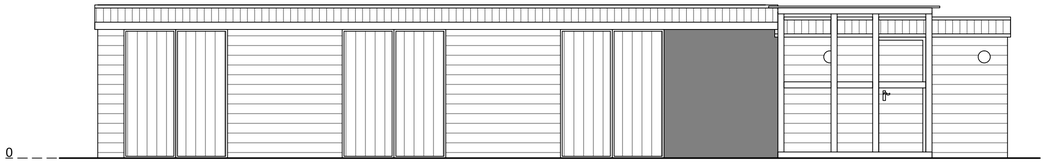

Existing North Elevation
Scale 1:50

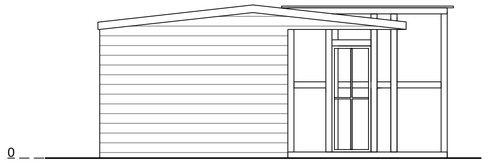

Existing East Elevation
Scale 1:50

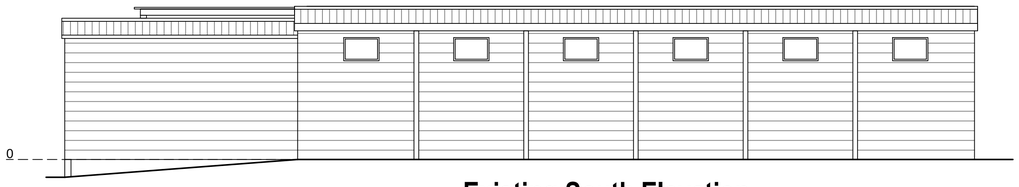

Existing South Elevation
Scale 1:50

Existing West Elevation
Scale 1:50

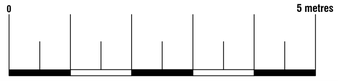

Arkiplan
74 Cardiff Road, CF15 7QE ǒ Enquiries@ArkiPlan.co.uk

Site	Bank Cottage, Thurgoland Bank, Sheffield, South Yorkshire S35 7BR	**Date**	23.06.2021
		Sheet	21-0473 D02 Rev 0
		Job	New Build Stables
		Scale	As Shown@A1
		Title	As Shown

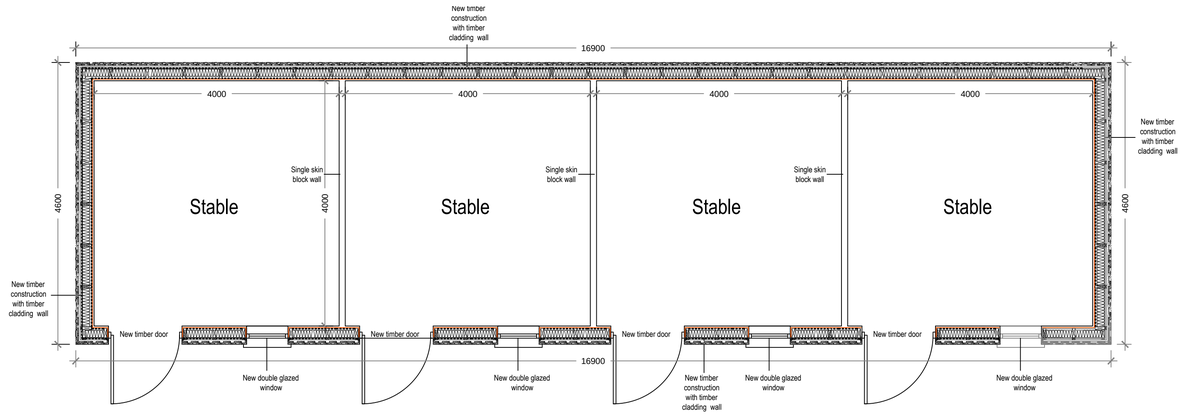

Proposed Ground Floor Plan

Scale 1:50

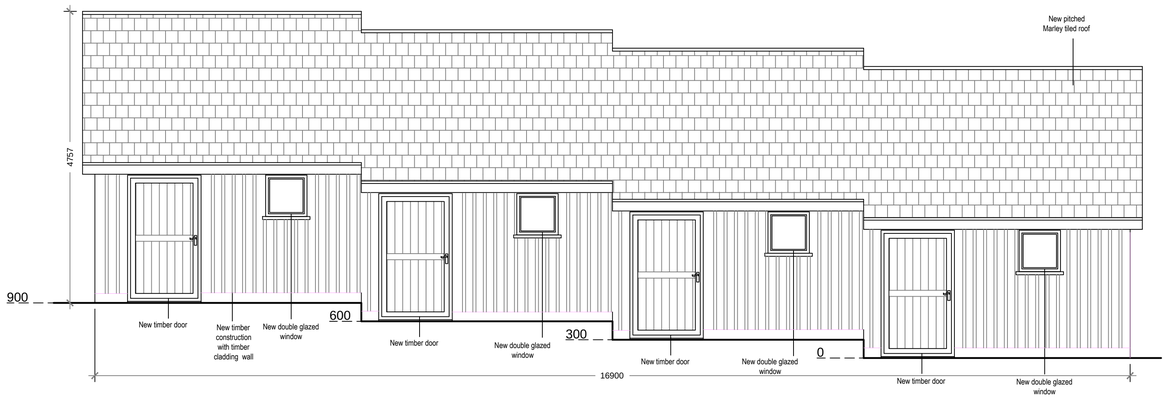

Proposed West Elevation

Scale 1:50

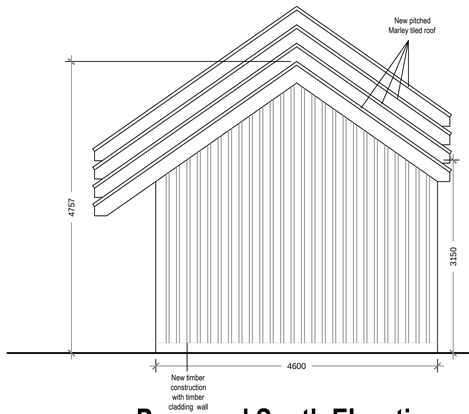

Proposed South Elevation

Scale 1:50

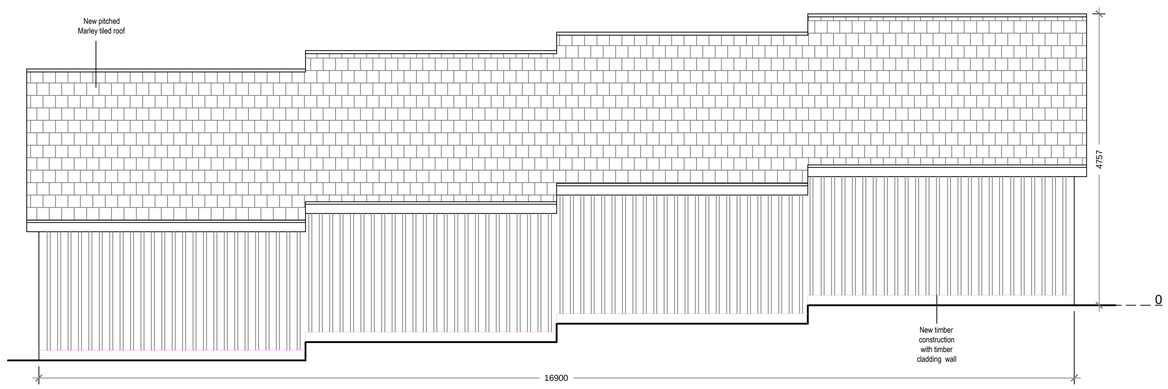

Proposed East Elevation

Scale 1:50

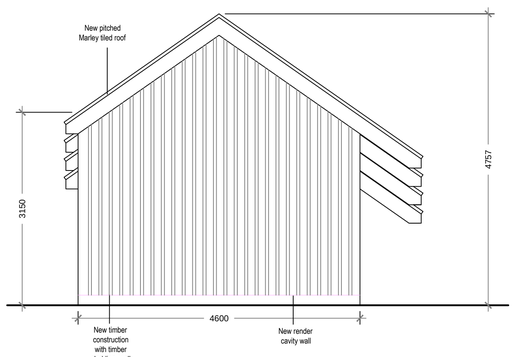

Proposed North Elevation

Scale 1:50

0 5 metres

Arkiplan
74 Cardiff Road, CF15 7QE ǒ Enquiries@ArkiPlan.co.uk

Site	Bank Cottage, Thurgoland Bank, Sheffield, South Yorkshire S35 7BR	Date	23.06.2021
		Sheet	21-0473 D03 Rev 0
		Job	New Build Stables
		Scale	As Shown@A1
		Title	As Shown