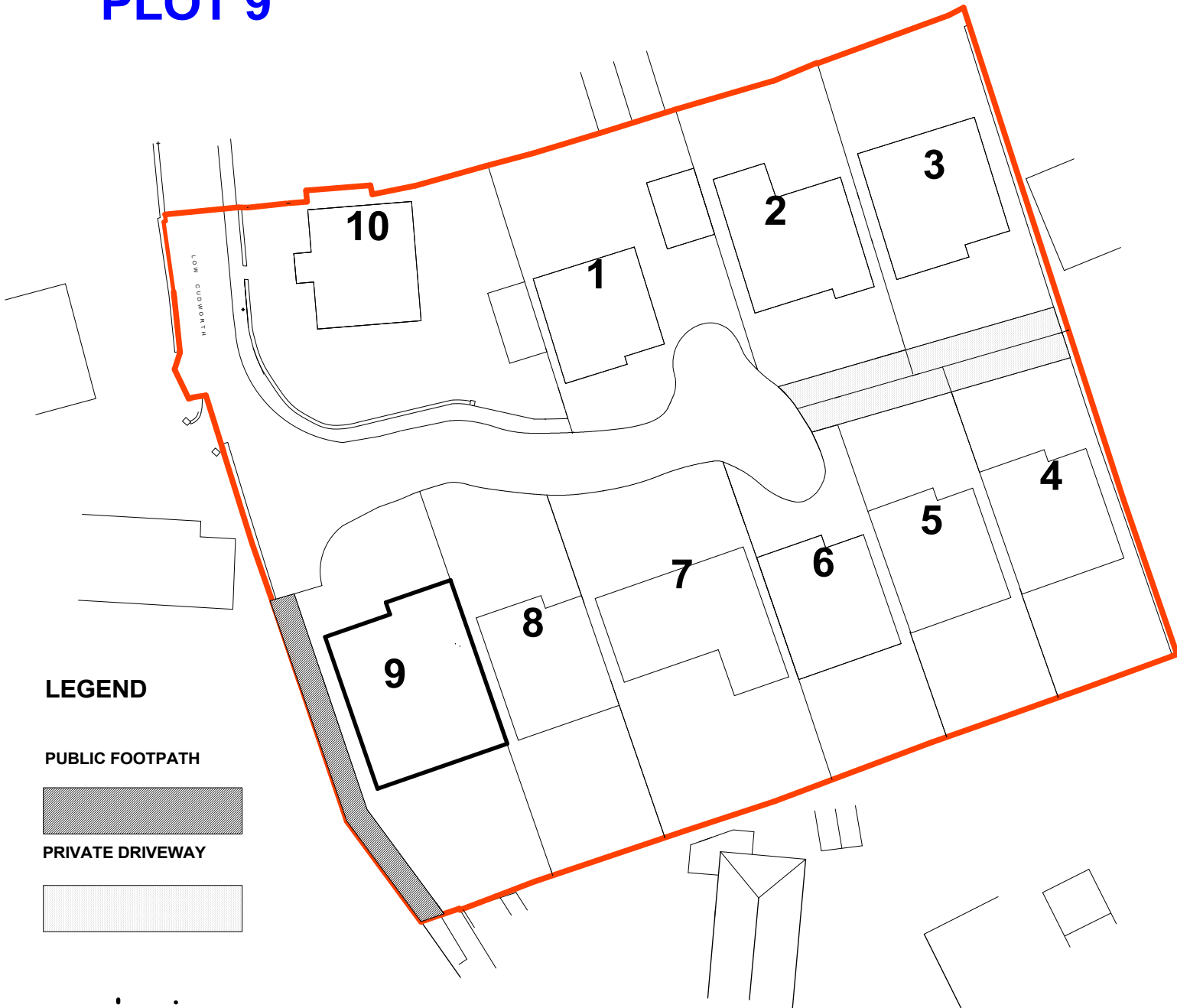



PLOT 9




LEGEND

PUBLIC FOOTPATH



PRIVATE DRIVEWAY



SITE PLAN REV A.

0 25M



SCALE - 1/500