This drawing is copyright and may not be reproduced in whole or part without written authority.
The Harris Group Ltd does not accept liability for any deviation from our drawings or specification.
Do not scale off this drawing.

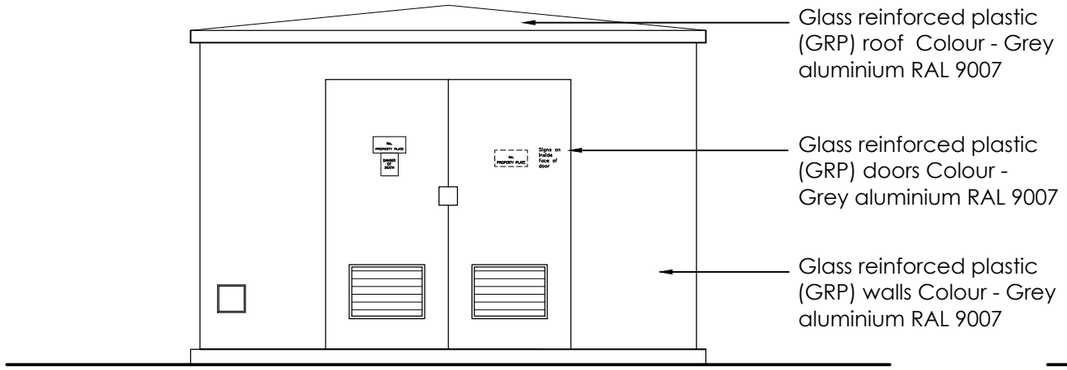

Proposed West Front Elevation
1:50 @ A3

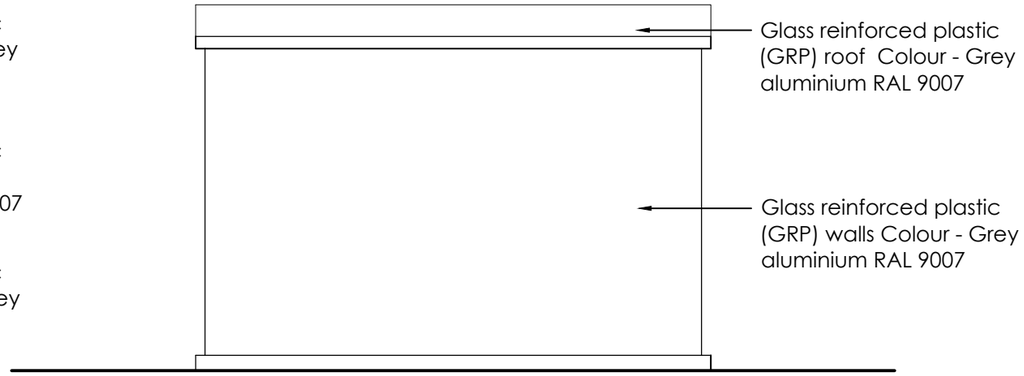

Proposed North Side Elevation
1:50 @ A3

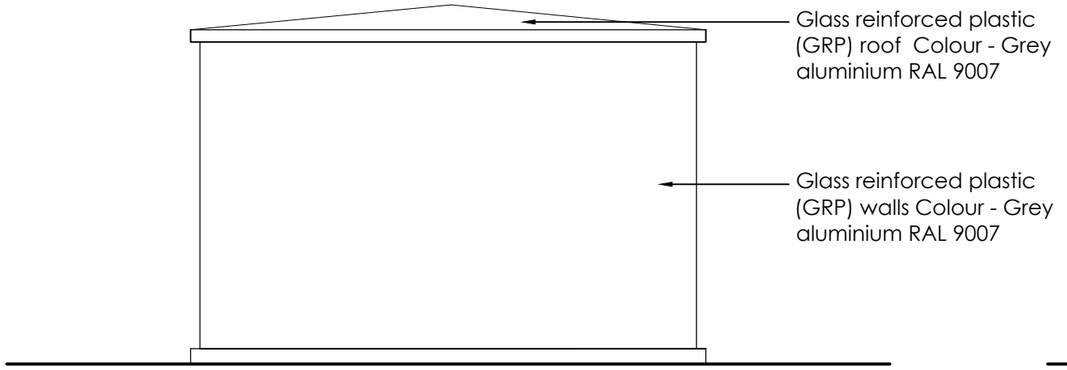

Proposed East Rear Elevation
1:50 @ A3

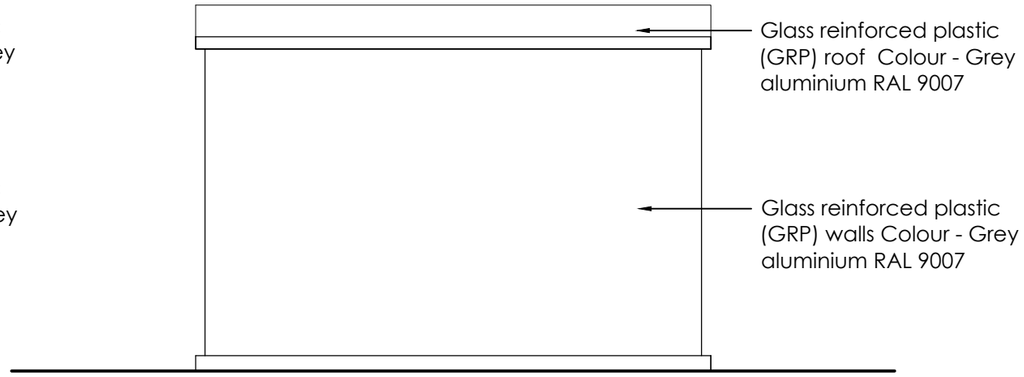

Proposed South Side Elevation
1:50 @ A3

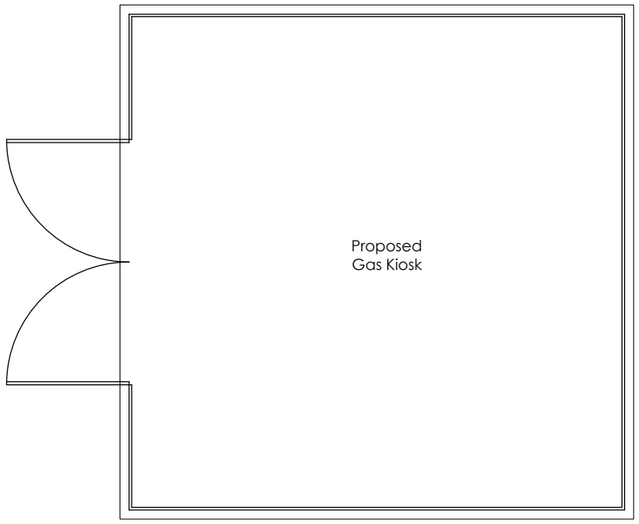

Proposed Plan - 1:50 @ A3

0 500 1000 1500 2000 2500mm
SCALE 1:50

Rev	Date	Description	Rev By	Chk'd By
-	dd-mm-yy	------	---	---

Project Title	PROPOSED INDUSTRIAL UNITS Phase 2A Dearne Valley Parkway Rockingham				
Client	Harworth Group				
Status	PLANNING				
Scale	1:50	Drawing Size	A3		
Date	05.2021	Drawn By	NBB	Checked	JMR
Drawing Title	Proposed Gas Kiosk - Plan & Elevations				
Job-Dwg No	12006-2-(P)140	Rev	-		

2 St. Johns North,
Wakefield, WF1 3QA
t. 01924 291800

Carvers Warehouse, 77 Dale Street,
Manchester, M1 2HG
t. 0161 2388555

The Old Rectory, 79 High Street,
Newport Pagnell, MK16 8AB
t. 01908 211577

101 London Road,
Reading, RG1 5BY
t. 0118 9507700

10 Gees Court, St Christophers Place,
London, W1U 1JJ
t. 0207 4091215

THE HARRIS PARTNERSHIP
ARCHITECTS
www.harrispartnership.com

CAD file reference J:\12001-13000\12006-2\17.0 Drawings\100 Series-Planning