


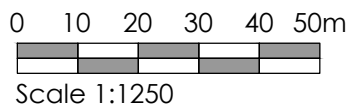
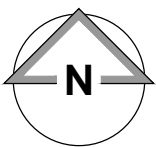
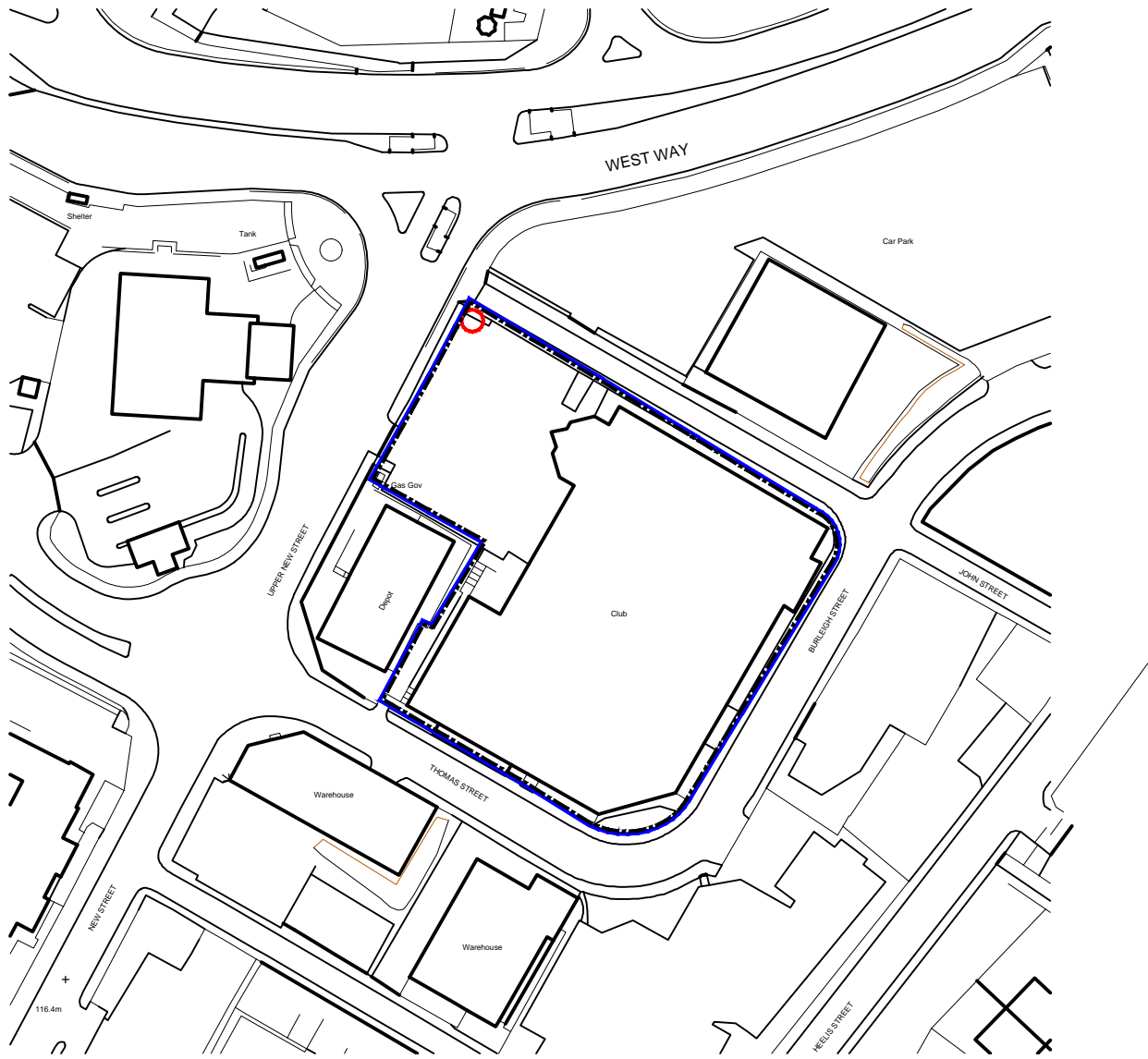


NOTES

- All dimensions and levels are to be checked on site.
- Any discrepancies are to be reported to the architect before any work commences.
- This drawing shall not be scaled to ascertain any dimensions. Work to figured dims only.
- This drawing shall not be reproduced without express written permission from AEW.
- Title overlay drawings and ownership boundaries are produced using all reasonable endeavours. AEW cannot be responsible for the accuracy or scale discrepancy of base plans supplied to them.
- All works are to be undertaken in accordance with Building Regulations and the latest British Standards.
- All proprietary materials and products are to be used strictly in accordance with the manufacturers recommendations.
- Scale for planning purposes only.
- Extent of McDonald's Demise Indicated: 
- Application Boundary Indicated: 
- Adjoining land in clients ownership indicated thus: 



LOCATION PLAN (SIGNAGE APPLICATION 2)
Scale @ 1:1250

A 07/04/17 MC JC
Adjoining land in clients ownership indicated.

REV Date Drawn by:- Checked by:-

Status Purpose of Issue
S2 For Information

drawing stage **PLANNING**

client
McDonald's Restaurants Ltd

project store
Barnsley Upper New Street 8543

drawing title
LOCATION PLAN (SIGNAGE APPLICATION 2)

date 16/02/17 drawn MC
scale@A4 1:1250 checked JC

Rev
6635_AEW_8543_0400 A

JOB No

AEW ARCHITECTS AND DESIGNERS LTD
MANCHESTER M2 7AB T: 01 614 4370 F: 01 614 4371

