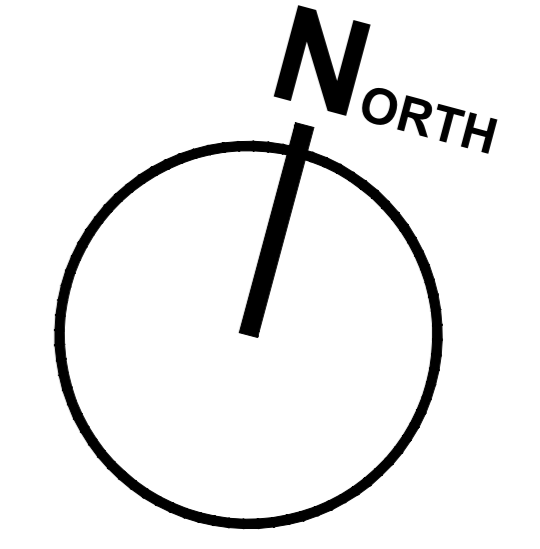
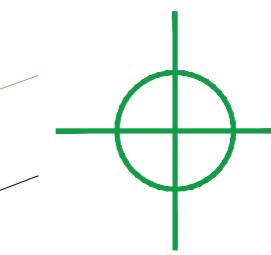


Wakefield Road, Athersley, Smithies, Barnsley

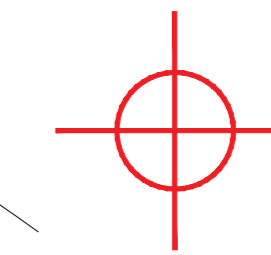
All plots to be built to M4(1) compliance only



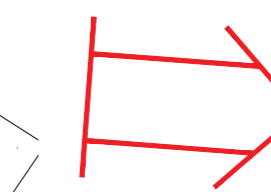
Key:



Location of Mine Shaft on site by rotary drilling.



Approximate location of Mine Shaft.



Approximate location of Adit.

Note:

Shaft 434408-007
144.5m deep drilling and grouting required with capp. No build zone.

Shaft 434408-023
4.6m deep to be dug out/ removed (to be located).

Adit 434408-017
To be located with the intension of the adit being removed and area backfilled.

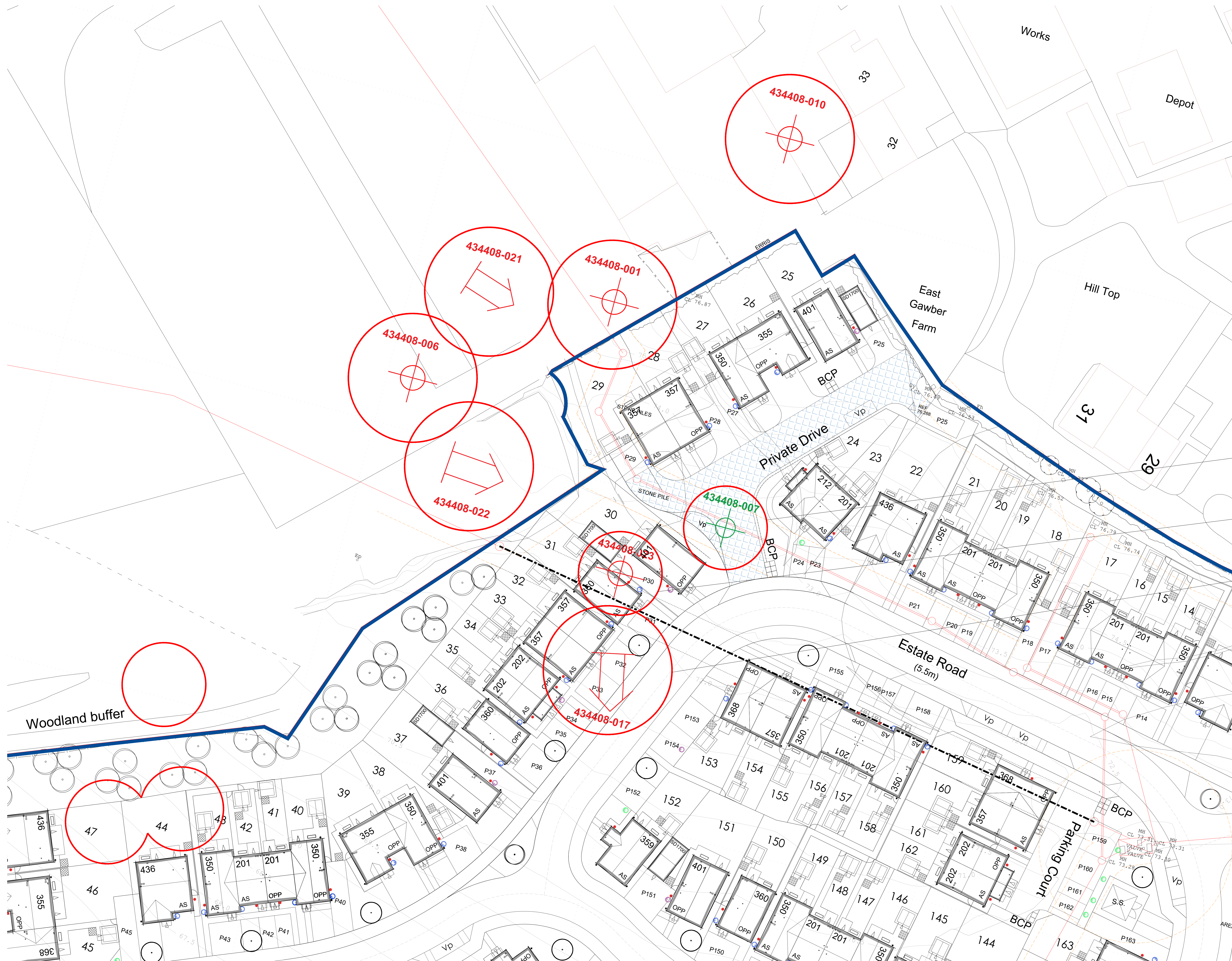
E	ML	Sewer easement shown.	01.04.26
D	ML	Sales relocated to northern area of site, plots 6-8, 217-221 changed. Northern fence line amended due to easement. Attenuation basin design confirmed and updated. House type 351 renamed to 368.	24.03.26
C	SH	Information review against latest site layout. (1225.05 Rev AG 22.08.24)	19.09.24
B	SH	Layout amends following Barnsley Council Highways comments.	01.06.23
Rev	By	Note	Date

Status	Planning
Sketch	Planning
Tender	
Construction	
As Built	

PRA Architecture
 55 The Tannery, Lawrence Street, York, YO10 3WH T:01904 653772
 E:mail@pra-architecture.com W: www.pra-architecture.com

PROJECT	Smithies, Barnsley		
TITLE	Proposed Site Layout - Mine Shafts		
CLIENT	Gleeson		
DATE	06.09.22	SCALE	1:200@A0
DRAWING	1225.11	REVISION	E
DRAWN	PB	CHECKED	SH

Do not scale from this drawing except for planning purposes. This drawing and any designs thereon are the copyright of PRA Architecture Ltd.



Proposed Site Layout - Mine Shafts

