East Elevation 1:75

North Elevation 1:75

West Elevation 1:75

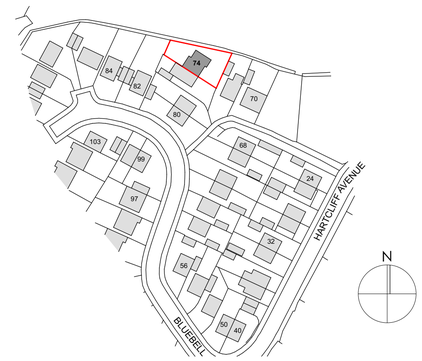

Site Location Plan 1:1250

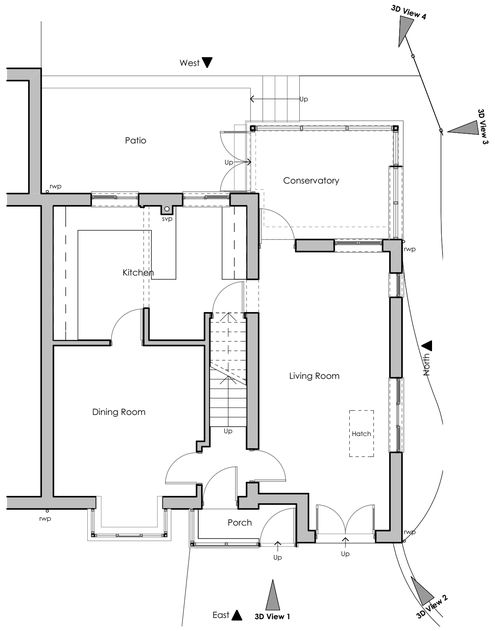

Ground Floor 1:75

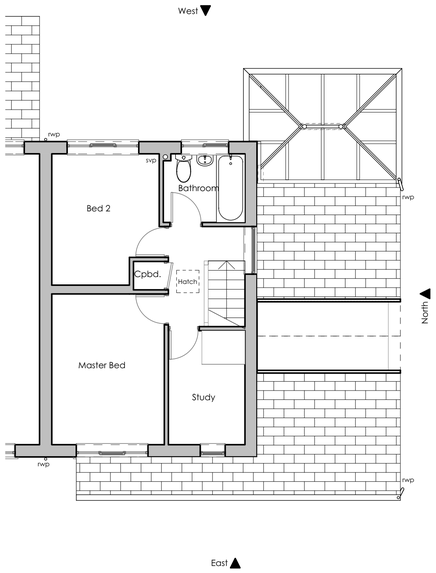

First Floor 1:75

Image 1

Image 2

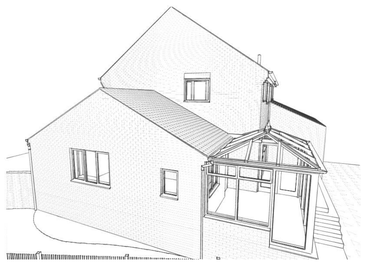

Image 3

Image 4

General Notes

THIS DRAWING HAS BEEN PREPARED FROM HAND MEASURED SURVEY INFORMATION AND IS FOR INFORMATION PURPOSES ONLY. DO NOT SCALE FROM DRAWING, USE FIGURED DIMENSIONS ONLY. ALL DIMENSIONS MUST BE CHECKED AND VERIFIED ON SITE PRIOR TO COMMENCEMENT OF WORK AND ARCHITECT TO BE NOTIFIED OF ANY DISCREPANCIES.

Client:

Mr & Mrs Thompson

Project:

Proposed extension at
74 Bluebell Avenue,
Penistone.

Drawing:

Existing Survey

Drawing Status:

Planning

Date:	Scale @ A1:	Drawn by:
Oct 15	**1:75/1000**	**AB**
Project No:	**Drawing No:**	**Revision:**
15014	**(0-) 01**	

Date: Revision:	Description	Drawn:

Bamford Architectural Ltd.

Tel: 07725 022034
Email: enquiry@bamfordarchitectural.co.uk
www.bamfordarchitectural.co.uk