

**Site Details:**

Parkside, Hoyland, Sheffield  
Road, Hoyland, S74 0AH

**Client Ref:** EMS\_625397\_832707  
**Report Ref:** EMS-625397\_832707  
**Grid Ref:** 436074, 399734

**Map Name:** County Series

**Map date:** 1948

**Scale:** 1:10,560

**Printed at:** 1:10,560



Surveyed 1851  
Revised 1948  
Edition 1948  
Copyright N/A  
Levelled 1929

Surveyed 1850  
Revised 1948  
Edition 1948  
Copyright N/A  
Levelled 1929

Surveyed 1851  
Revised 1948  
Edition 1948  
Copyright N/A  
Levelled 1929

Surveyed 1850  
Revised 1948  
Edition 1948  
Copyright N/A  
Levelled 1929



Produced by  
Groundsure Insights  
[www.groundsure.com](http://www.groundsure.com)

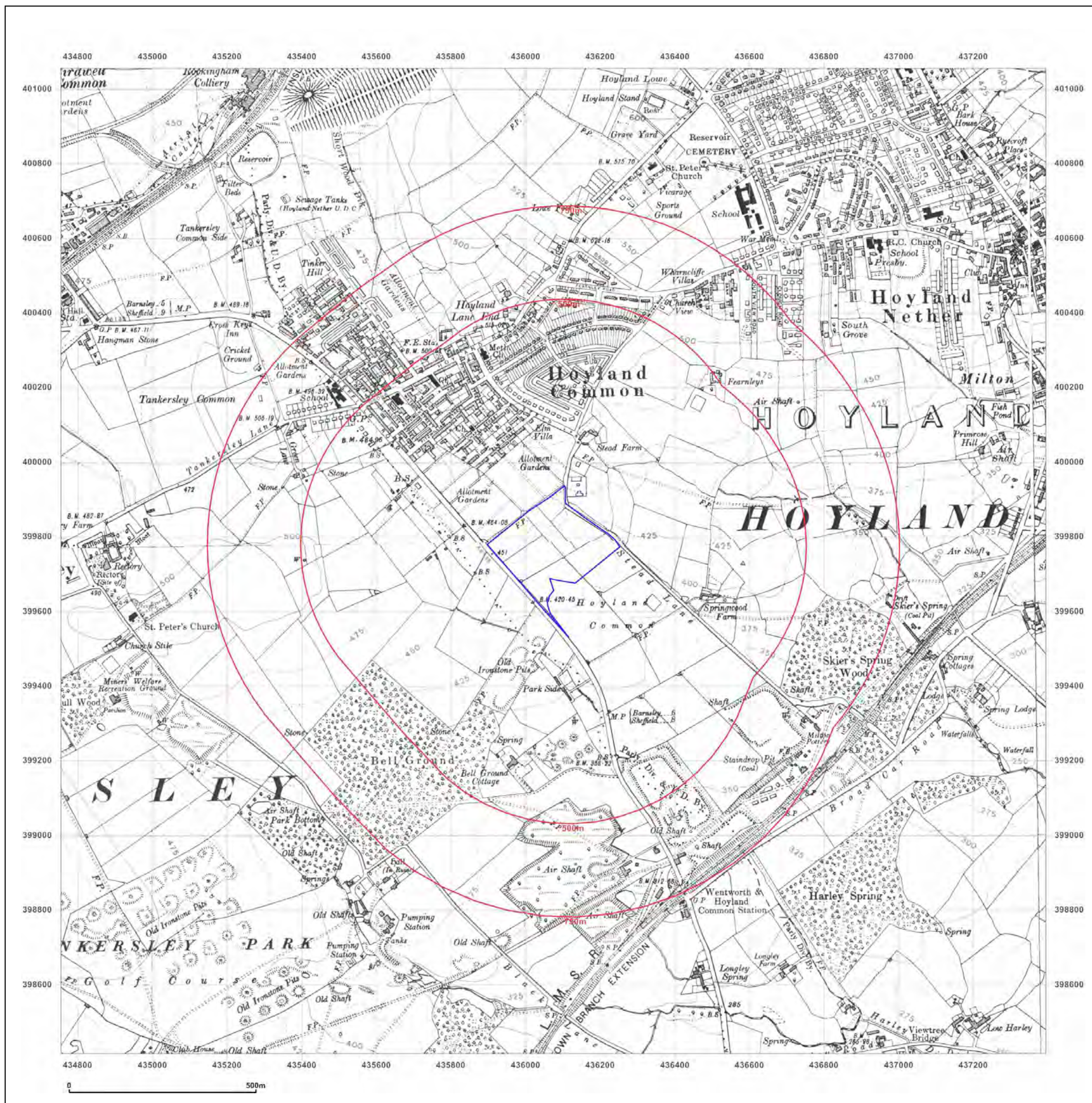


Supplied by:  
[www.emapsite.com](http://www.emapsite.com)  
[sales@emapsite.com](mailto:sales@emapsite.com)

© Crown copyright and database rights 2019 Ordnance Survey 100035207

Production date: 04 August 2020

Map legend available at:  
[www.groundsure.com/sites/default/files/groundsure\\_legend.pdf](http://www.groundsure.com/sites/default/files/groundsure_legend.pdf)



**Site Details:**

Parkside, Hoyland, Sheffield  
Road, Hoyland, S74 0AH

**Client Ref:** EMS\_625397\_832707  
**Report Ref:** EMS-625397\_832707  
**Grid Ref:** 436074, 399734

**Map Name:** Provisional

**Map date:** 1951-1956

**Scale:** 1:10,560

**Printed at:** 1:10,560



Surveyed N/A  
Revised 1955  
Edition N/A  
Copyright 1956  
Levelled N/A

Surveyed 1951  
Revised 1951  
Edition N/A  
Copyright 1951  
Levelled N/A

Surveyed 1951  
Revised 1951  
Edition N/A  
Copyright N/A  
Levelled N/A

Surveyed 1951  
Revised 1951  
Edition N/A  
Copyright 1951  
Levelled N/A



Produced by  
Groundsure Insights  
[www.groundsure.com](http://www.groundsure.com)

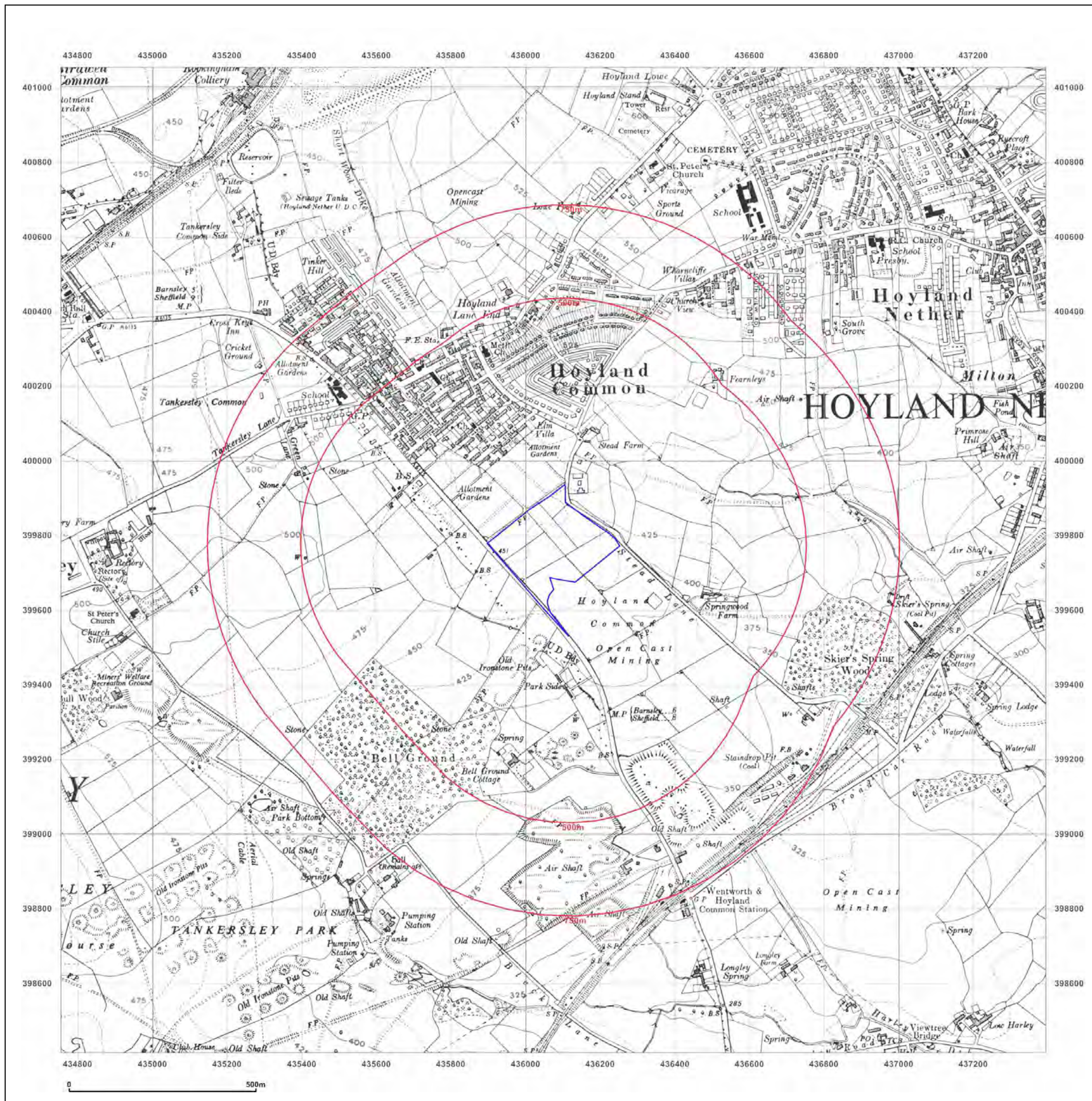


Supplied by:  
[www.emapsite.com](http://www.emapsite.com)  
sales@emapsite.com

© Crown copyright and database rights 2019 Ordnance Survey 100035207

Production date: 04 August 2020

Map legend available at:  
[www.groundsure.com/sites/default/files/groundsure\\_legend.pdf](http://www.groundsure.com/sites/default/files/groundsure_legend.pdf)



**Site Details:**

Parkside, Hoyland, Sheffield  
Road, Hoyland, S74 0AH

**Client Ref:** EMS\_625397\_832707  
**Report Ref:** EMS-625397\_832707  
**Grid Ref:** 436074, 399734

**Map Name:** Provisional

**Map date:** 1965-1966

**Scale:** 1:10,560

**Printed at:** 1:10,560



Surveyed 1965  
Revised 1965  
Edition N/A  
Copyright N/A  
Levelled N/A

Surveyed 1966  
Revised 1966  
Edition N/A  
Copyright 1966  
Levelled N/A

Surveyed 1966  
Revised 1966  
Edition N/A  
Copyright N/A  
Levelled N/A

Surveyed 1965  
Revised 1965  
Edition N/A  
Copyright 1965  
Levelled N/A



Produced by  
Groundsure Insights  
[www.groundsure.com](http://www.groundsure.com)

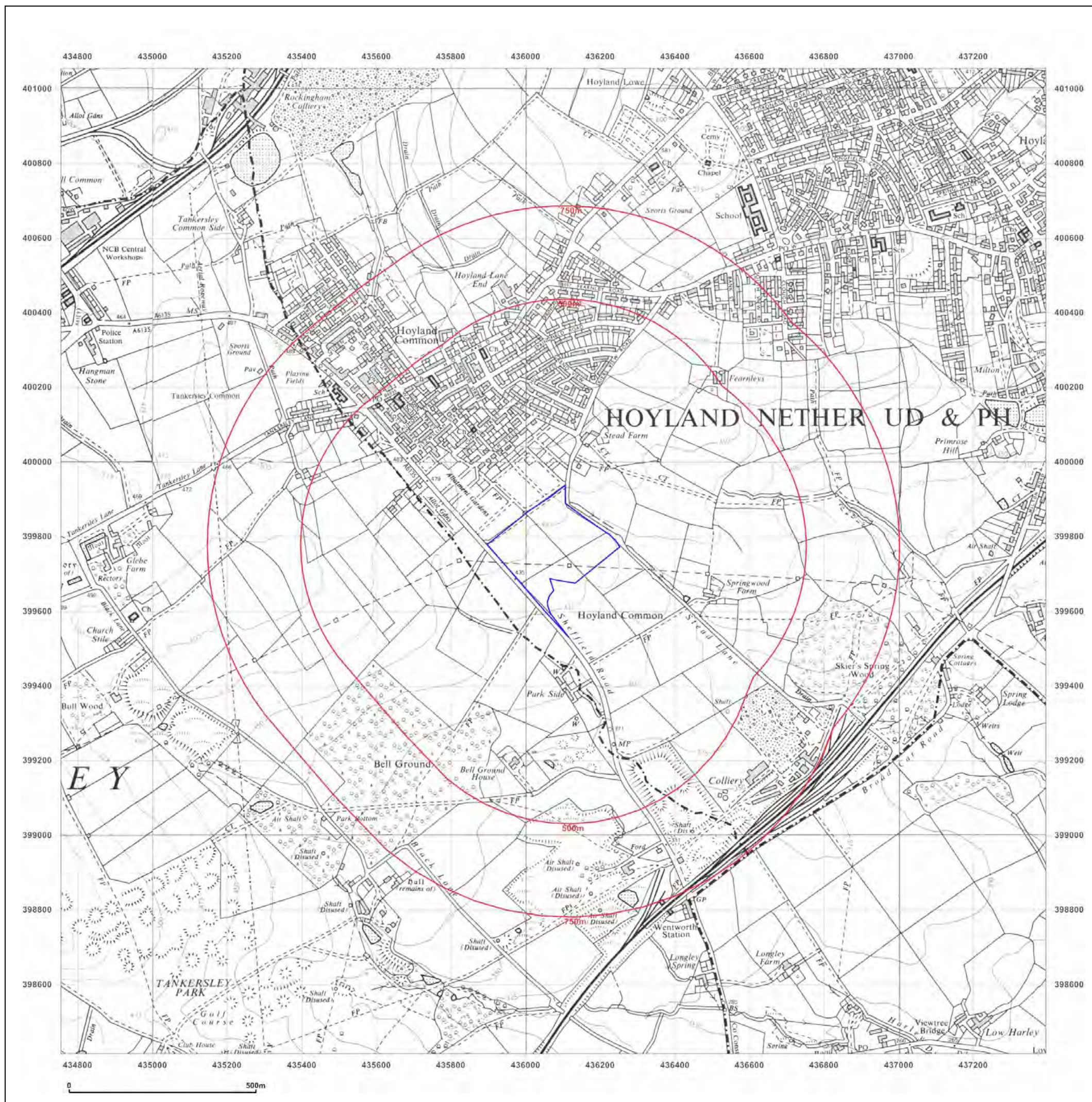


Supplied by:  
[www.emapsite.com](http://www.emapsite.com)  
[sales@emapsite.com](mailto:sales@emapsite.com)

© Crown copyright and database rights 2019 Ordnance Survey 100035207

Production date: 04 August 2020

Map legend available at:  
[www.groundsure.com/sites/default/files/groundsure\\_legend.pdf](http://www.groundsure.com/sites/default/files/groundsure_legend.pdf)



**Site Details:**

Parkside, Hoyland, Sheffield  
Road, Hoyland, S74 0AH

**Client Ref:** EMS\_625397\_832707  
**Report Ref:** EMS-625397\_832707  
**Grid Ref:** 436074, 399734

**Map Name:** National Grid

**Map date:** 1977-1980

**Scale:** 1:10,000

**Printed at:** 1:10,000



Surveyed 1973  
Revised 1977  
Edition N/A  
Copyright N/A  
Levelled N/A

Surveyed 1976  
Revised 1977  
Edition N/A  
Copyright 1978  
Levelled 1978

Surveyed 1980  
Revised 1980  
Edition N/A  
Copyright N/A  
Levelled N/A

Surveyed 1979  
Revised 1980  
Edition N/A  
Copyright 1980  
Levelled 1981



Produced by  
Groundsure Insights  
[www.groundsure.com](http://www.groundsure.com)

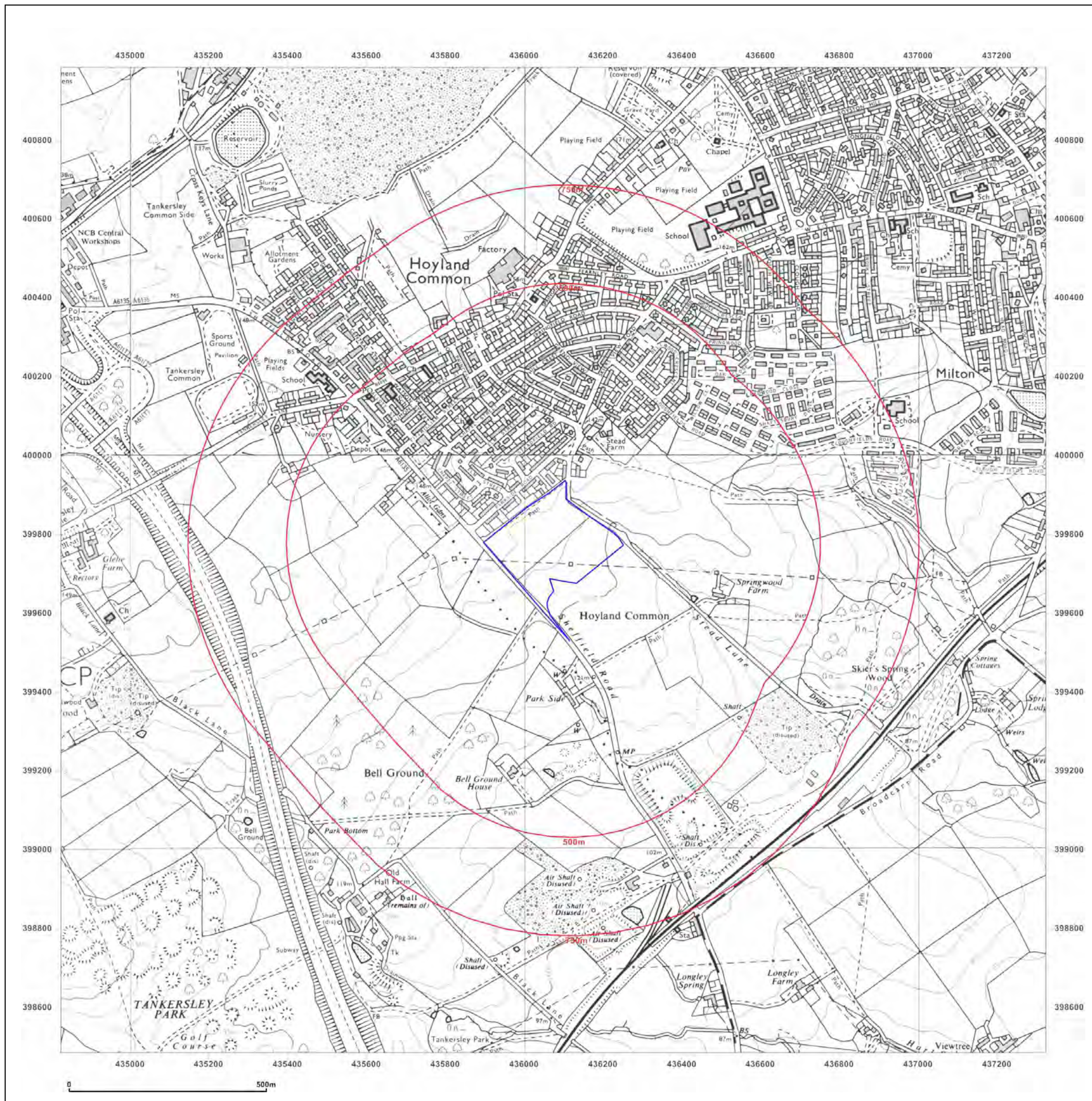


Supplied by:  
[www.emapsite.com](http://www.emapsite.com)  
sales@emapsite.com

© Crown copyright and database rights 2019 Ordnance Survey 100035207

Production date: 04 August 2020

Map legend available at:  
[www.groundsure.com/sites/default/files/groundsure\\_legend.pdf](http://www.groundsure.com/sites/default/files/groundsure_legend.pdf)



### Site Details:

Parkside, Hoyland, Sheffield  
Road, Hoyland, S74 0AH

**Client Ref:** EMS\_625397\_832707  
**Report Ref:** EMS-625397\_832707  
**Grid Ref:** 436074, 399734

**Map Name:** National Grid


**Map date:** 1987

**Scale:** 1:10,000

**Printed at:** 1:10,000



Surveyed 1986  
Revised 1987  
Edition N/A  
Copyright 1988  
Levelled 1978



Produced by  
Groundsure Insights  
[www.groundsure.com](http://www.groundsure.com)

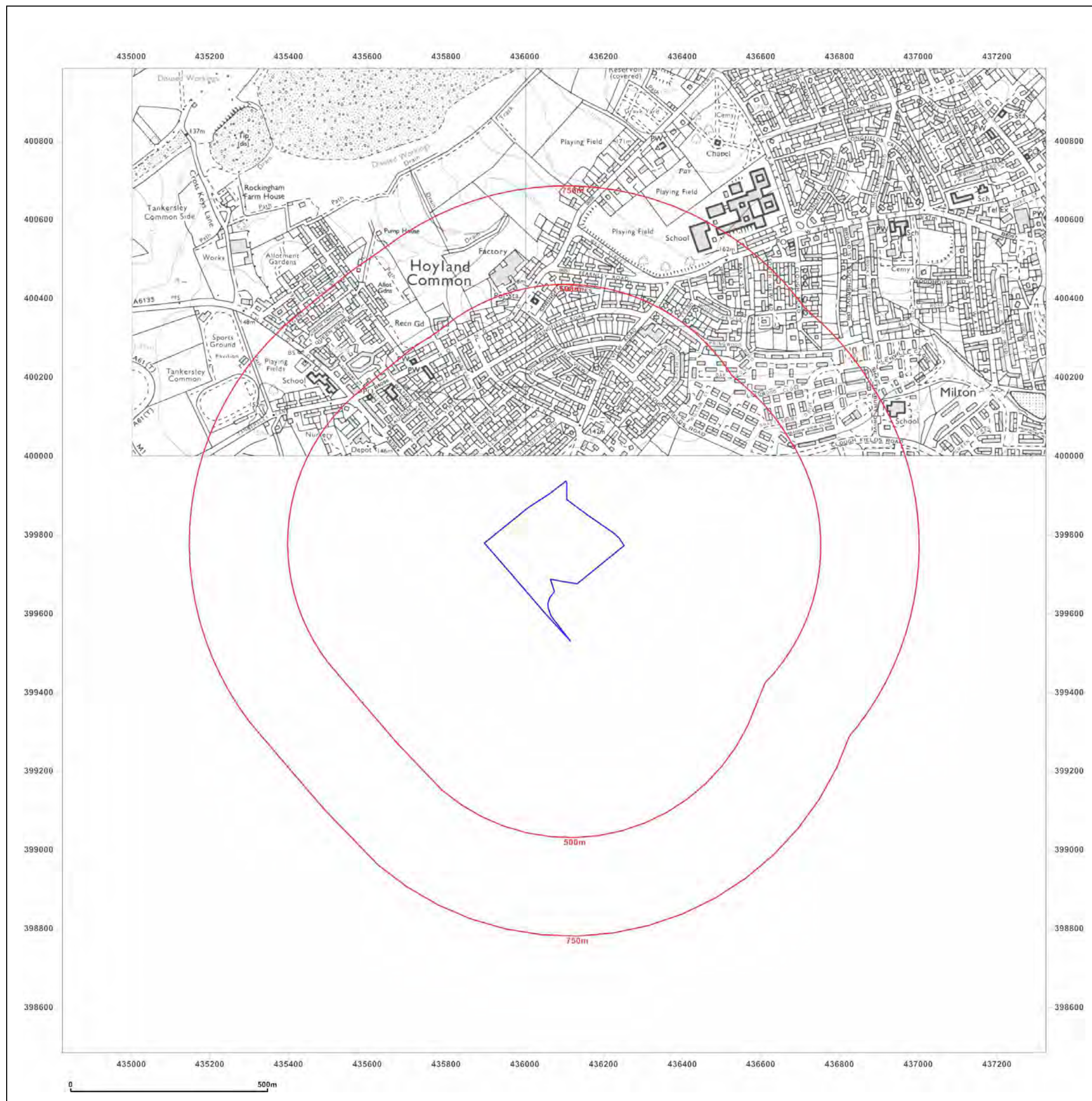


Supplied by:  
[www.emapsite.com](http://www.emapsite.com)  
[sales@emapsite.com](mailto:sales@emapsite.com)

© Crown copyright and database rights 2019 Ordnance Survey 100035207

Production date: 04 August 2020

Map legend available at:  
[www.groundsure.com/sites/default/files/groundsure\\_legend.pdf](http://www.groundsure.com/sites/default/files/groundsure_legend.pdf)



**Site Details:**

Parkside, Hoyland, Sheffield  
Road, Hoyland, S74 0AH

**Client Ref:** EMS\_625397\_832707  
**Report Ref:** EMS-625397\_832707  
**Grid Ref:** 436074, 399734

**Map Name:** National Grid


**Map date:** 1987-1992

**Scale:** 1:10,000

**Printed at:** 1:10,000

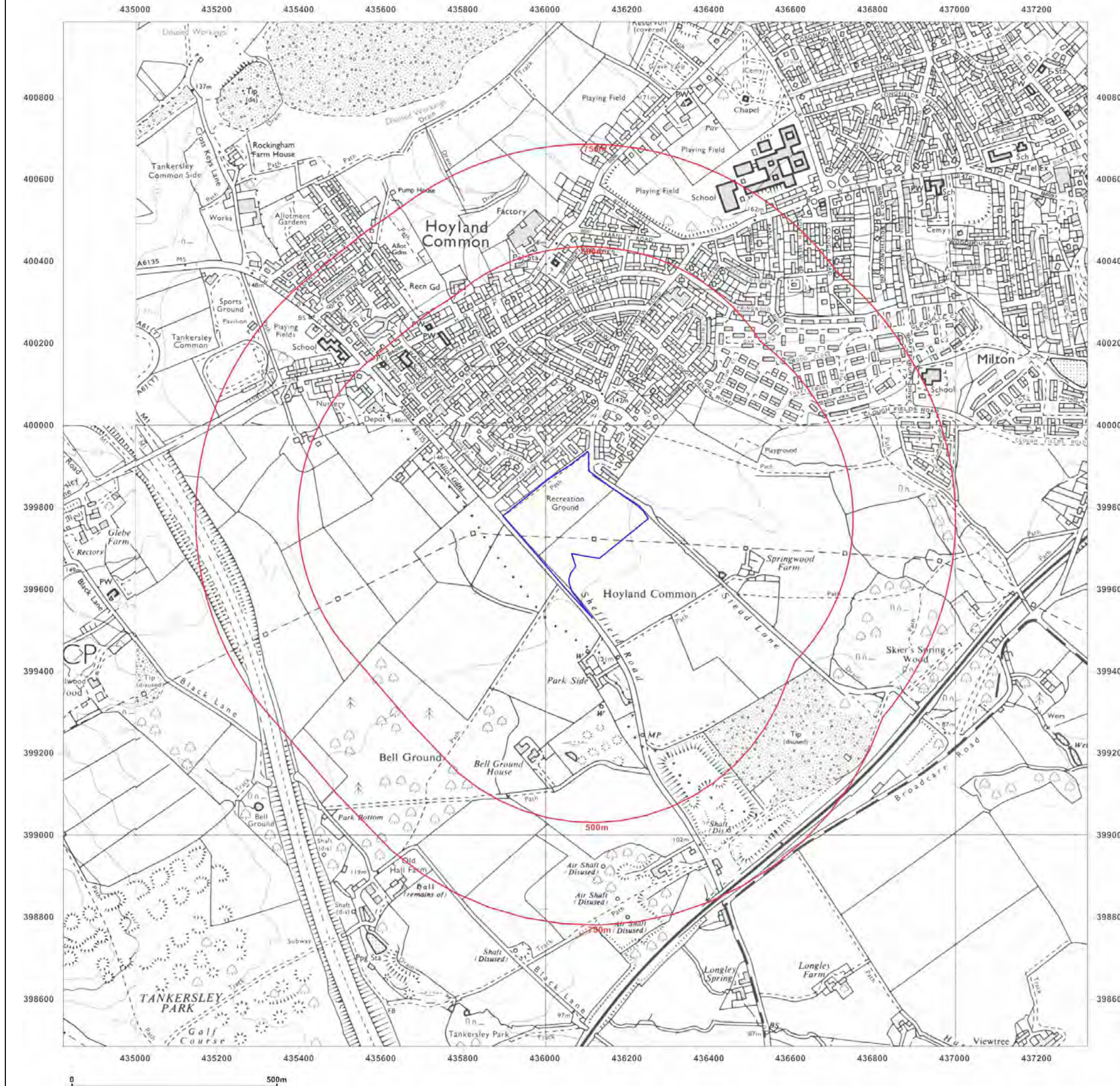


Surveyed 1986  
Revised 1987  
Edition N/A  
Copyright 1988  
Levelled 1978



Surveyed 1991  
Revised 1992  
Edition N/A  
Copyright N/A  
Levelled N/A

Surveyed 1989  
Revised 1991  
Edition N/A  
Copyright 1991  
Levelled 1981



Produced by  
Groundsure Insights  
[www.groundsure.com](http://www.groundsure.com)



Supplied by:  
[www.emapsite.com](http://www.emapsite.com)  
[sales@emapsite.com](mailto:sales@emapsite.com)

© Crown copyright and database rights 2019 Ordnance Survey 100035207

Production date: 04 August 2020

Map legend available at:  
[www.groundsure.com/sites/default/files/groundsure\\_legend.pdf](http://www.groundsure.com/sites/default/files/groundsure_legend.pdf)

### Site Details:

Parkside, Hoyland, Sheffield  
Road, Hoyland, S74 0AH

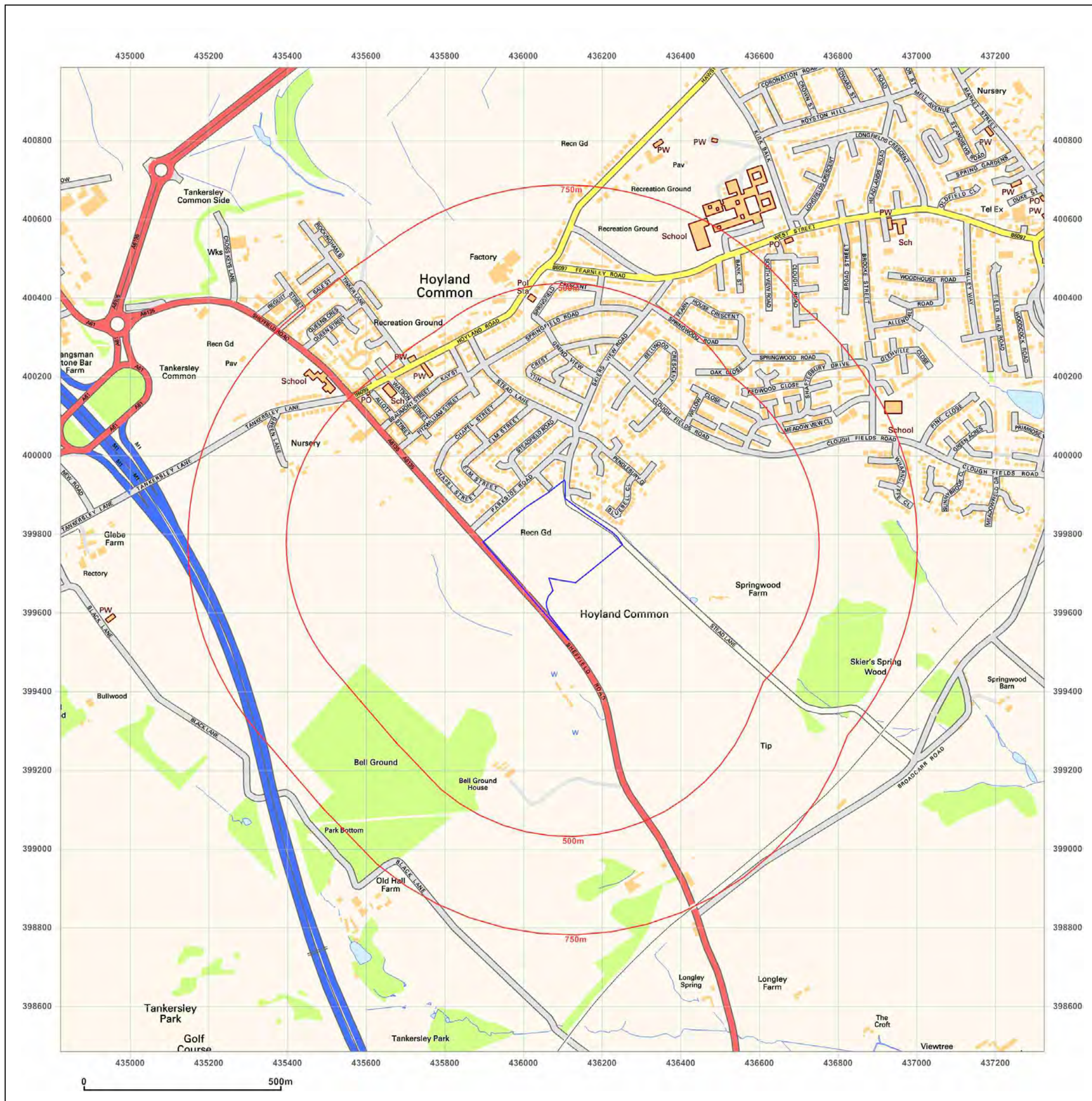
**Client Ref:** EMS\_625397\_832707  
**Report Ref:** EMS-625397\_832707  
**Grid Ref:** 436074, 399734

**Map Name:** National Grid

**Map date:** 2001

**Scale:** 1:10,000

**Printed at:** 1:10,000



Produced by  
Groundsure Insights  
[www.groundsure.com](http://www.groundsure.com)



Supplied by:  
[www.emapsite.com](http://www.emapsite.com)  
[sales@emapsite.com](mailto:sales@emapsite.com)

© Crown copyright and database rights 2019 Ordnance Survey 100035207

Production date: 04 August 2020

Map legend available at:  
[www.groundsure.com/sites/default/files/groundsure\\_legend.pdf](http://www.groundsure.com/sites/default/files/groundsure_legend.pdf)

**Site Details:**

Parkside, Hoyland, Sheffield  
Road, Hoyland, S74 0AH

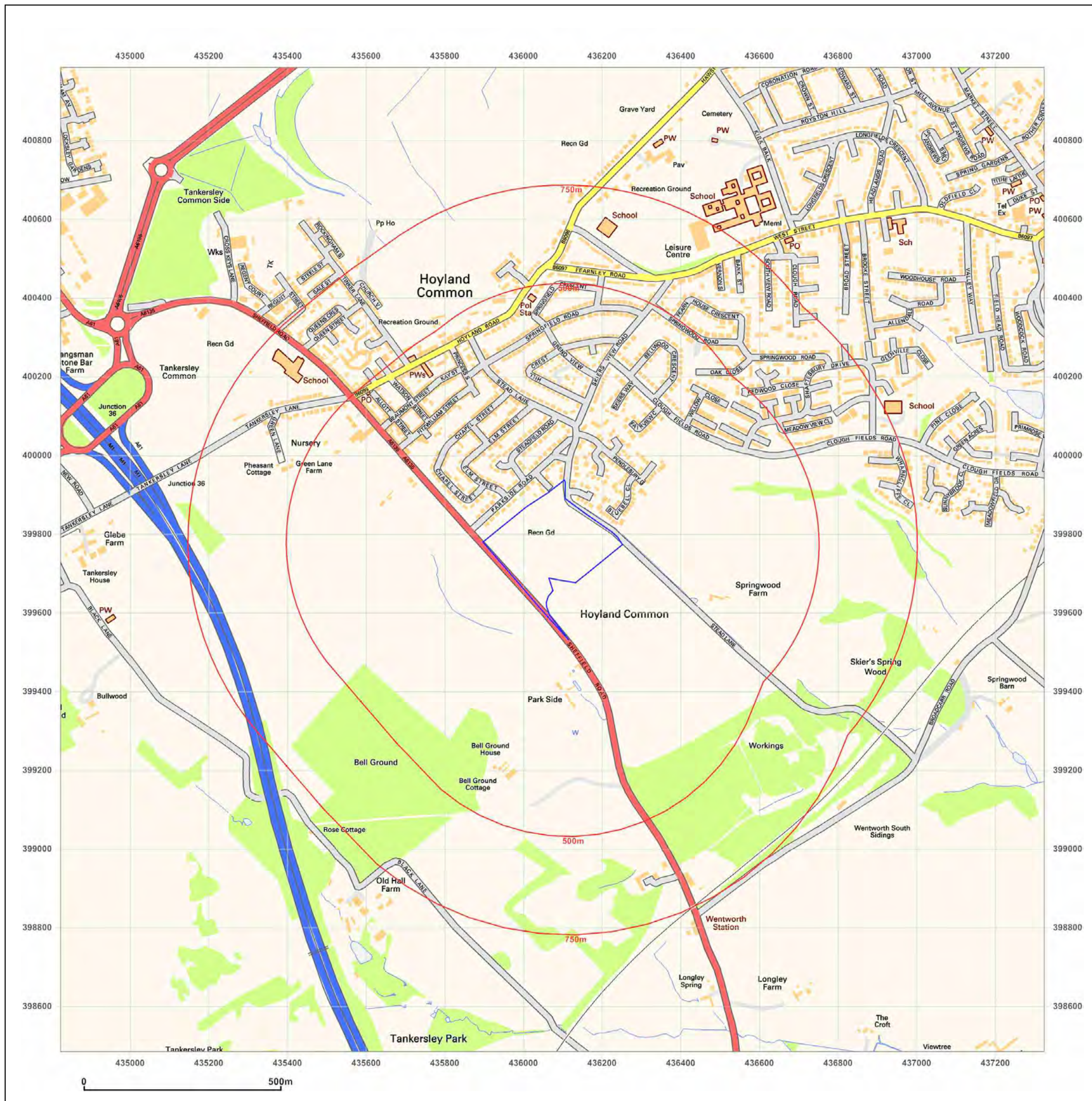

**Client Ref:** EMS\_625397\_832707  
**Report Ref:** EMS-625397\_832707  
**Grid Ref:** 436074, 399734

**Map Name:** National Grid

**Map date:** 2010

**Scale:** 1:10,000

**Printed at:** 1:10,000



Produced by  
Groundsure Insights  
[www.groundsure.com](http://www.groundsure.com)



Supplied by:  
[www.emapsite.com](http://www.emapsite.com)  
[sales@emapsite.com](mailto:sales@emapsite.com)

© Crown copyright and database rights 2019 Ordnance Survey 100035207

Production date: 04 August 2020

Map legend available at:  
[www.groundsure.com/sites/default/files/groundsure\\_legend.pdf](http://www.groundsure.com/sites/default/files/groundsure_legend.pdf)

**Site Details:**

Parkside, Hoyland, Sheffield  
Road, Hoyland, S74 0AH

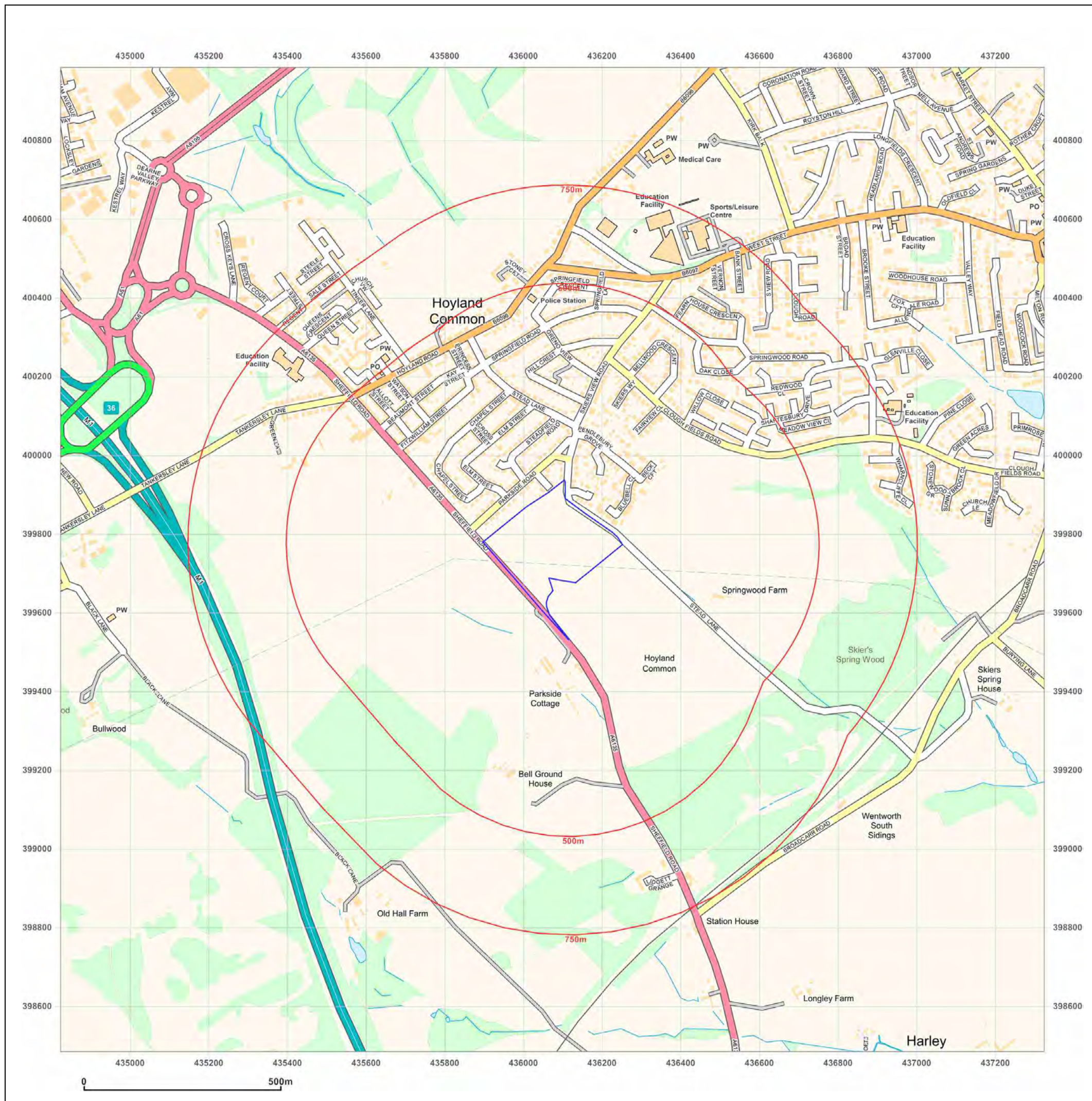
**Client Ref:** EMS\_625397\_832707  
**Report Ref:** EMS-625397\_832707  
**Grid Ref:** 436074, 399734

**Map Name:** National Grid

**Map date:** 2020

**Scale:** 1:10,000

**Printed at:** 1:10,000



Produced by  
Groundsure Insights  
[www.groundsure.com](http://www.groundsure.com)



Supplied by:  
[www.emapsite.com](http://www.emapsite.com)  
[sales@emapsite.com](mailto:sales@emapsite.com)

© Crown copyright and database rights 2019 Ordnance Survey 100035207

Production date: 04 August 2020

Map legend available at:  
[www.groundsure.com/sites/default/files/groundsure\\_legend.pdf](http://www.groundsure.com/sites/default/files/groundsure_legend.pdf)

# County Series 1:2,500 scale

# National Grid 1:2,500 / 1:1,250 scale



# Historical Map Pack Legend

**GENERAL FEATURES**

Wood	Marsh	Reeds
Fir	Mixed Wood	Brush Wood
Orchard	Bush	Rough Pasture
Ford	Stepping Stones	Ferry
Lock	Waterfall	Quarry
Shingle	Gravel Pit	

Trigonometrical Station  
 507 Δ Altitude at Trigonometrical Station  
 B.M. 325-9 ◊ Bench Mark  
 342 + Surface Level  
 Permanent Traverse Station  
 Antiquities (site of)  
 Arrow denotes flow of water

**ROADS**

Road over single stream, Road crossing railway, Road over River or Canal

**RAILWAYS**

Railway crossing River or Canal, Railway crossing Road, Level Crossing, Embankment, Cutting

**ABBREVIATIONS**

Trigonometrical Station	Sluice
507 Δ Altitude at Trigonometrical Station	Trough
B.M. 325-9 ◊ Bench Mark	Spring
342 + Surface Level	Well
Permanent Traverse Station	Mooring Ring
Antiquities (site of)	Mooring Post
Arrow denotes flow of water	Boundary Stone
	Boundary Post

**GENERAL FEATURES**

Non-casual Trees	Sluice	Electricity (site of)
Cholla Tree	Cliff	Culvert
Sprayed Trees	Cave Entrance	Direction of water flow
Orchard Trees	Rock	Electricity Pylon
Copse, Giller	Boulders	ETL Electricity Transmission Line
Scrub	Sloping Masonry	Triangulation Station
Bracken	Roofed Building	Traverse Station (permanent)
Heath	Glasshouse	Bench Mark
Rough Grassland	Archway	Surface Level
Heath, listings	Change of boundary marking	Revision Point (instrumentally fixed)
Reeds	see AREAS notes	Revision Point & Bench Mark coincident

Top, Slopes, Quarry, Refuse Heap, Sloping Masonry  
 Flat Rock, Sand, Sand Pit, Culvert, Archway  
 Shingle, Boulders, Gravel Pit, Cliff Face, Glazed Roof Building

**BOUNDARIES**

**England & Wales**

County Boundary (geographical)  
 County & Civil Parish Boundary coterminous  
 Admin County or County Borough Boundary  
 London Borough Boundary  
 M.B. Bdy, U.D. Bdy, R.D. Bdy County District Boundaries based on civil parish

**England, Wales & Scotland**

Civil Parish Boundary  
 Boro (or Burgh) Const. & Ward Bdy Parly & Ward Boundaries based on civil parish  
 Co Const Bdy  
 Boro (or Burgh) Const. & Ward Bdy Parly & Ward Boundaries not based on civil parish  
 Co Const Bdy

**Scotland**

County Boundary (geographical)  
 Co Cnl Bdy County Council Boundary  
 Co of City Bdy County of the City Boundary  
 Co of City Bdy  
 Burgh Bdy Burgh Boundary  
 Burgh Bdy  
 Dist Bdy District Council Boundary  
 Dist Bdy

\* Not with parish † Coincident with parish

**ABBREVIATIONS**

B.H. Beer House	F.Sta. Fire Station	M.P.U. Mail Pick-up	S.L. Signal Light
B.M. Bench Mark	G.P. Guide Post	M.S. Mile Stone	Sl. Sluice
B.P. Boundary Post	G.V.C. Gas Valve Compound	N.T. National Trust	S.P. Signal Post
B.S. Boundary Stone	H. Hydrant or Hydraulic	N.T.L. Normal Tidal Limit	Sp. Spring
C. Crane	ha. Heccaras	N.T.S. National Trust for Scotland	S.Sta. Signal Station
C.H. Club House	L.B. Letter Box	P. Pillar, Pole or Post	T.C.B. Telephone Call Box
Chy. Chimney	L.B.Sta. Lighthouse	P.C. Public Convenience	T.C.P. Telephone Call Post
Co. Captain	L.C. Level Crossing	P.C.B. Police Call Box	Tk. Tank or Track
D.F. Drinking Fountain	L.G. Loading Gauge	P.H. Public House	Tr. Trough
Dk. Dock	L.Ha. Lighthouse	P.O. Post Office	Tr. Traverse Station
E.P. Electricity Pillar or Post	L.Twr. Lighting Tower	P. Pump	W. Wall
E.T.L. Electricity Transmission Line	M. Meas	P.T.P. Police Telephone Pillar	W.B. Weighbridge
F.A. Fire Alarm	M.H.W. Mean High Water	Rsr. Reservoir	Wd.P. Wind Pump
F.A.P. Fire Alarm Pillar	M.H.W.S. Mean High Water Springs	R.H. Road House	Wks. Works
F.B. Filter Bed, Foot Bridge	M.L.W. Mean Low Water	R.P. Revision Point	W.P. Water Point
F.B.M. Fundamental Bench Mark	M.L.W.S. Mean Low Water Springs	S. Stone	W.P. Water Tap
F.S. Flagstaff	M.P. Mile or Mooring Post	S.B. Signal Box	

# County Series 1:1,250 scale ~ County Series & National Grid 1:2,500 scale

Information present on these legends is sourced from the same Ordnance Survey mapping as the maps used in this product.

If you have a query regarding any of the maps provided within this map pack, please contact GroundSure's technical helpline. We will endeavour to answer any queries you may have.

Technical Helpline:  
Tel 08444159000

[groundsureinsight@groundsure.com](mailto:groundsureinsight@groundsure.com)  
[www.groundsure.com](http://www.groundsure.com)

**Site Details:**

Parkside, Hoyland, Sheffield  
Road, Hoyland, S74 0AH

**Client Ref:** EMS\_625397\_832707  
**Report Ref:** EMS-625397\_832707  
**Grid Ref:** 436074, 399734

**Map Name:** County Series

**Map date:** 1893

**Scale:** 1:2,500

**Printed at:** 1:2,500



Surveyed 1893  
Revised N/A  
Edition 1893  
Copyright N/A  
Levelled N/A

Surveyed 1893  
Revised N/A  
Edition 1893  
Copyright N/A  
Levelled N/A



Produced by  
Groundsure Insights  
[www.groundsure.com](http://www.groundsure.com)

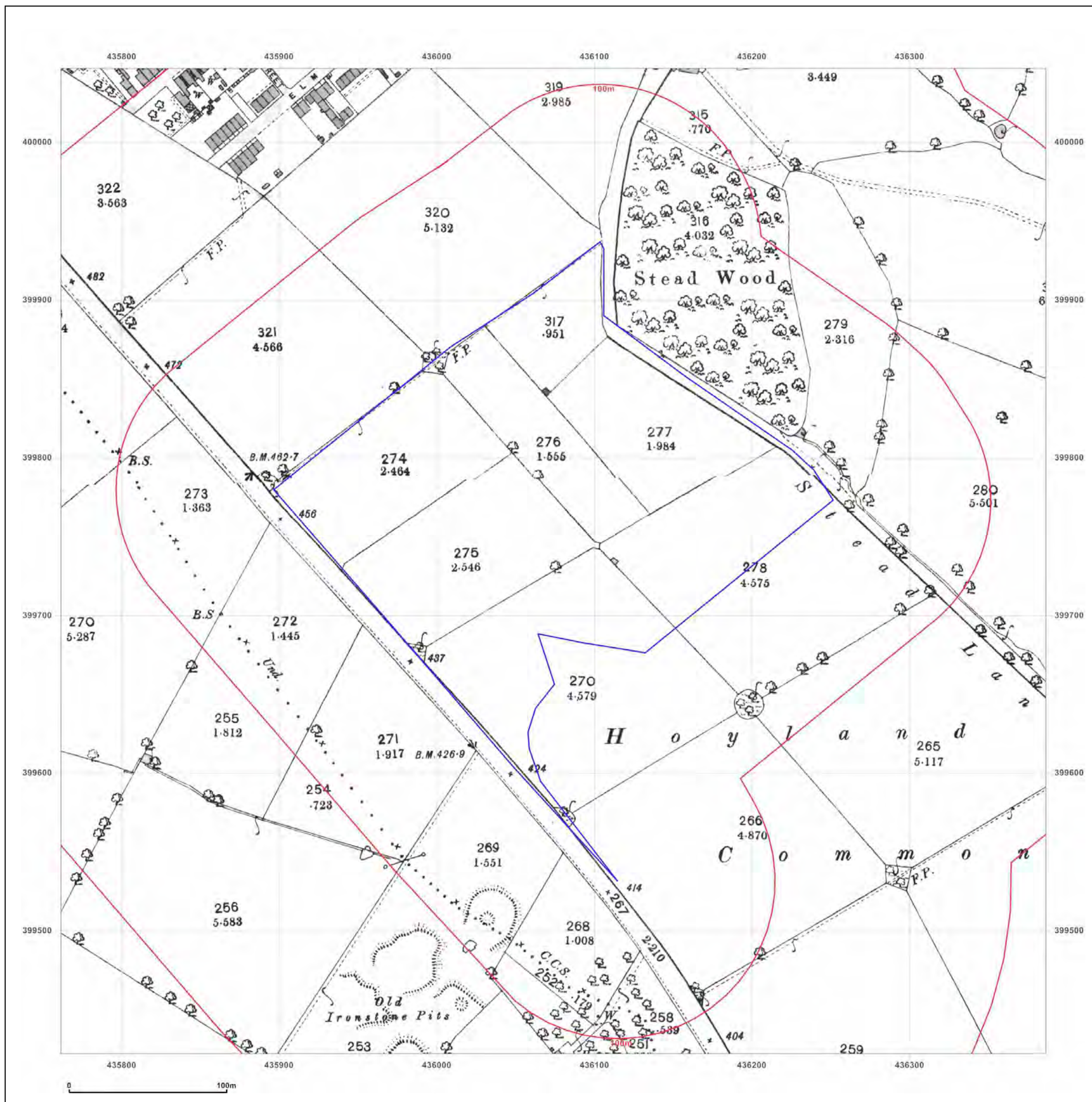


Supplied by:  
[www.emapsite.com](http://www.emapsite.com)  
[sales@emapsite.com](mailto:sales@emapsite.com)

© Crown copyright and database rights 2019 Ordnance Survey 100035207

Production date: 04 August 2020

Map legend available at:  
[www.groundsure.com/sites/default/files/groundsure\\_legend.pdf](http://www.groundsure.com/sites/default/files/groundsure_legend.pdf)



**Site Details:**

Parkside, Hoyland, Sheffield  
Road, Hoyland, S74 0AH

**Client Ref:** EMS\_625397\_832707  
**Report Ref:** EMS-625397\_832707  
**Grid Ref:** 436074, 399734

**Map Name:** County Series

**Map date:** 1905-1906

**Scale:** 1:2,500

**Printed at:** 1:2,500



Surveyed 1890  
Revised 1904  
Edition N/A  
Copyright N/A  
Levelled N/A

Surveyed 1890  
Revised 1901  
Edition 1905  
Copyright N/A  
Levelled N/A



Produced by  
Groundsure Insights  
[www.groundsure.com](http://www.groundsure.com)

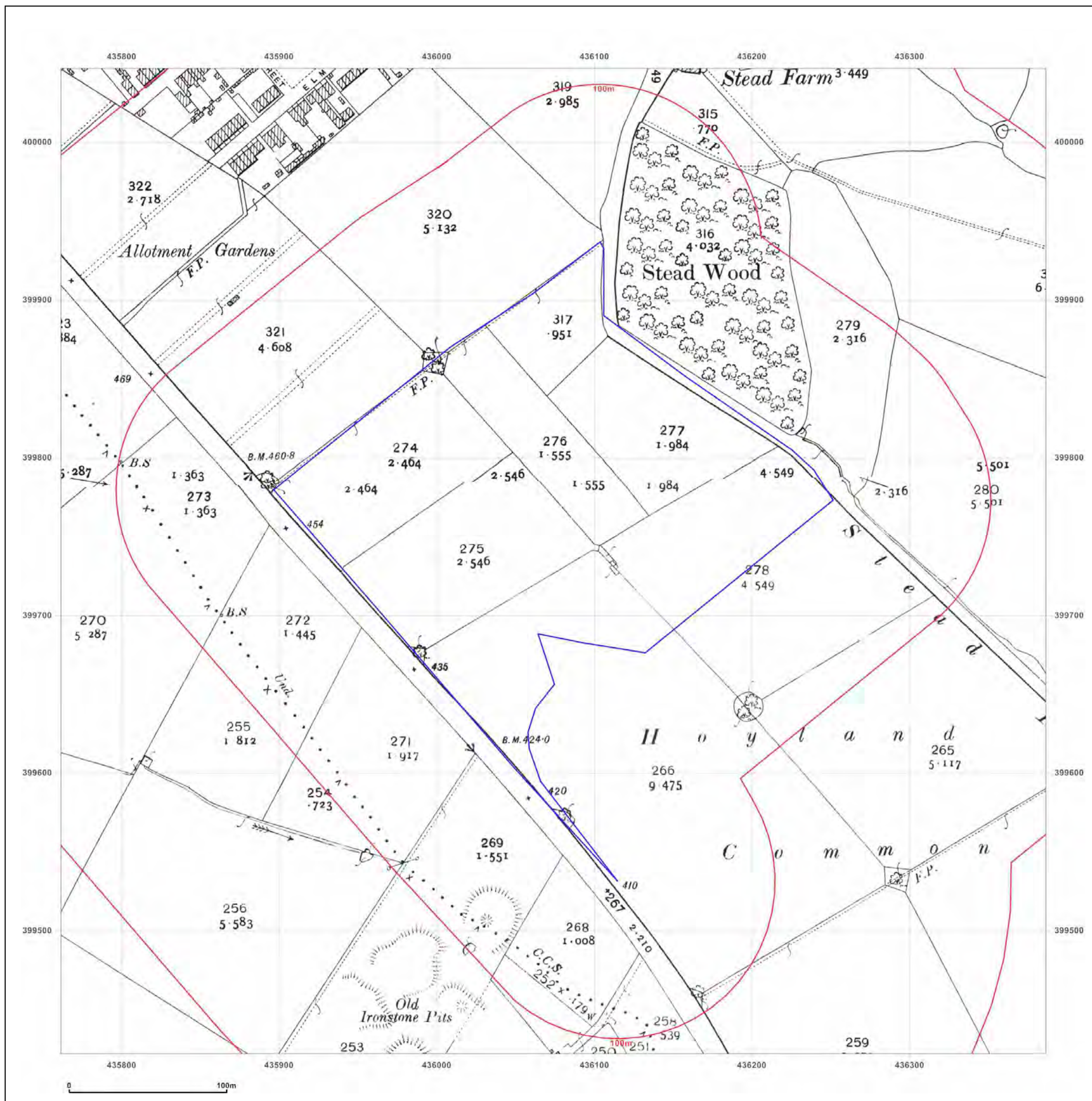


Supplied by:  
[www.emapsite.com](http://www.emapsite.com)  
[sales@emapsite.com](mailto:sales@emapsite.com)

© Crown copyright and database rights 2019 Ordnance Survey 100035207

Production date: 04 August 2020

Map legend available at:  
[www.groundsure.com/sites/default/files/groundsure\\_legend.pdf](http://www.groundsure.com/sites/default/files/groundsure_legend.pdf)



**Site Details:**

Parkside, Hoyland, Sheffield  
Road, Hoyland, S74 0AH

**Client Ref:** EMS\_625397\_832707  
**Report Ref:** EMS-625397\_832707  
**Grid Ref:** 436074, 399734

**Map Name:** County Series

**Map date:** 1931

**Scale:** 1:2,500

**Printed at:** 1:2,500



Surveyed 1890  
Revised 1930  
Edition 1931  
Copyright N/A  
Levelled 1930

Surveyed 1890  
Revised 1930  
Edition 1931  
Copyright N/A  
Levelled 1930



Produced by  
Groundsure Insights  
[www.groundsure.com](http://www.groundsure.com)

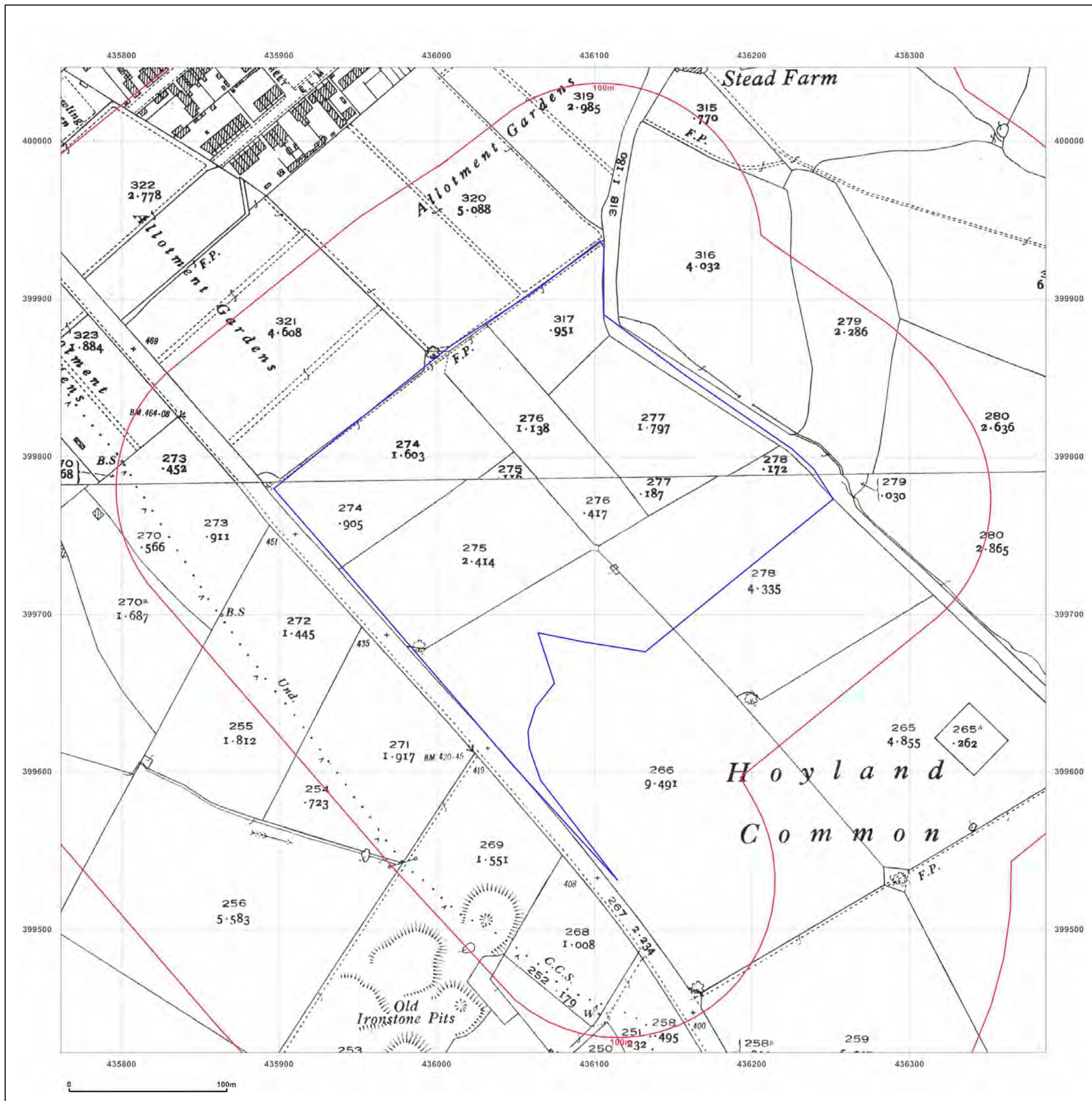


Supplied by:  
[www.emapsite.com](http://www.emapsite.com)  
[sales@emapsite.com](mailto:sales@emapsite.com)

© Crown copyright and database rights 2019 Ordnance Survey 100035207

Production date: 04 August 2020

Map legend available at:  
[www.groundsure.com/sites/default/files/groundsure\\_legend.pdf](http://www.groundsure.com/sites/default/files/groundsure_legend.pdf)



**Site Details:**

Parkside, Hoyland, Sheffield  
Road, Hoyland, S74 0AH

**Client Ref:** EMS\_625397\_832707  
**Report Ref:** EMS-625397\_832707  
**Grid Ref:** 436074, 399734

**Map Name:** National Grid

**Map date:** 1955-1956

**Scale:** 1:2,500

**Printed at:** 1:2,500

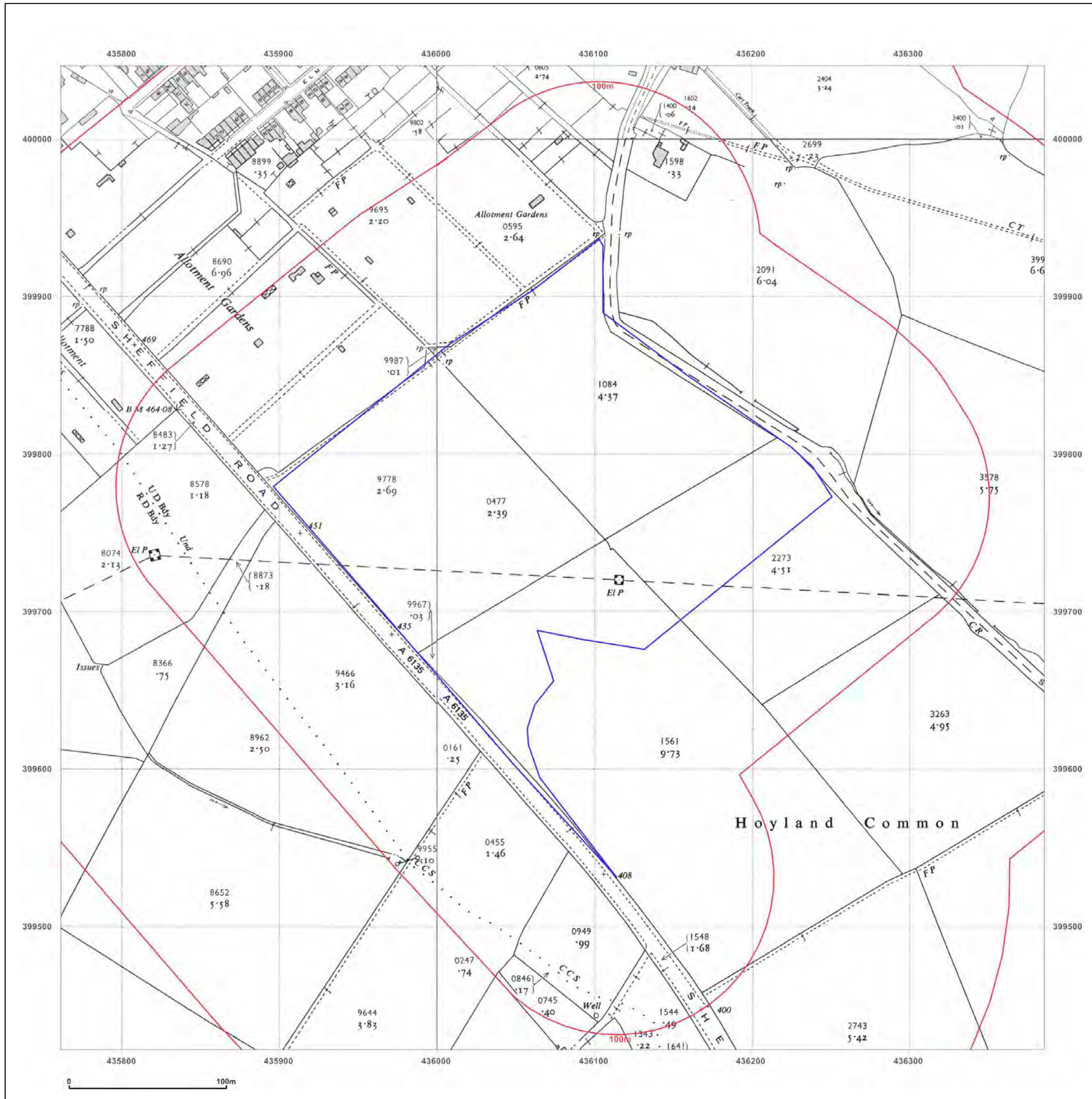



Surveyed 1955  
Revised 1955  
Edition N/A  
Copyright 1956  
Levelled 1953

Surveyed 1955  
Revised 1955  
Edition N/A  
Copyright 1956  
Levelled 1930

Surveyed 1956  
Revised 1956  
Edition N/A  
Copyright 1957  
Levelled 1930

Surveyed 1956  
Revised 1956  
Edition N/A  
Copyright 1957  
Levelled 1930



Produced by  
Groundsure Insights  
[www.groundsure.com](http://www.groundsure.com)

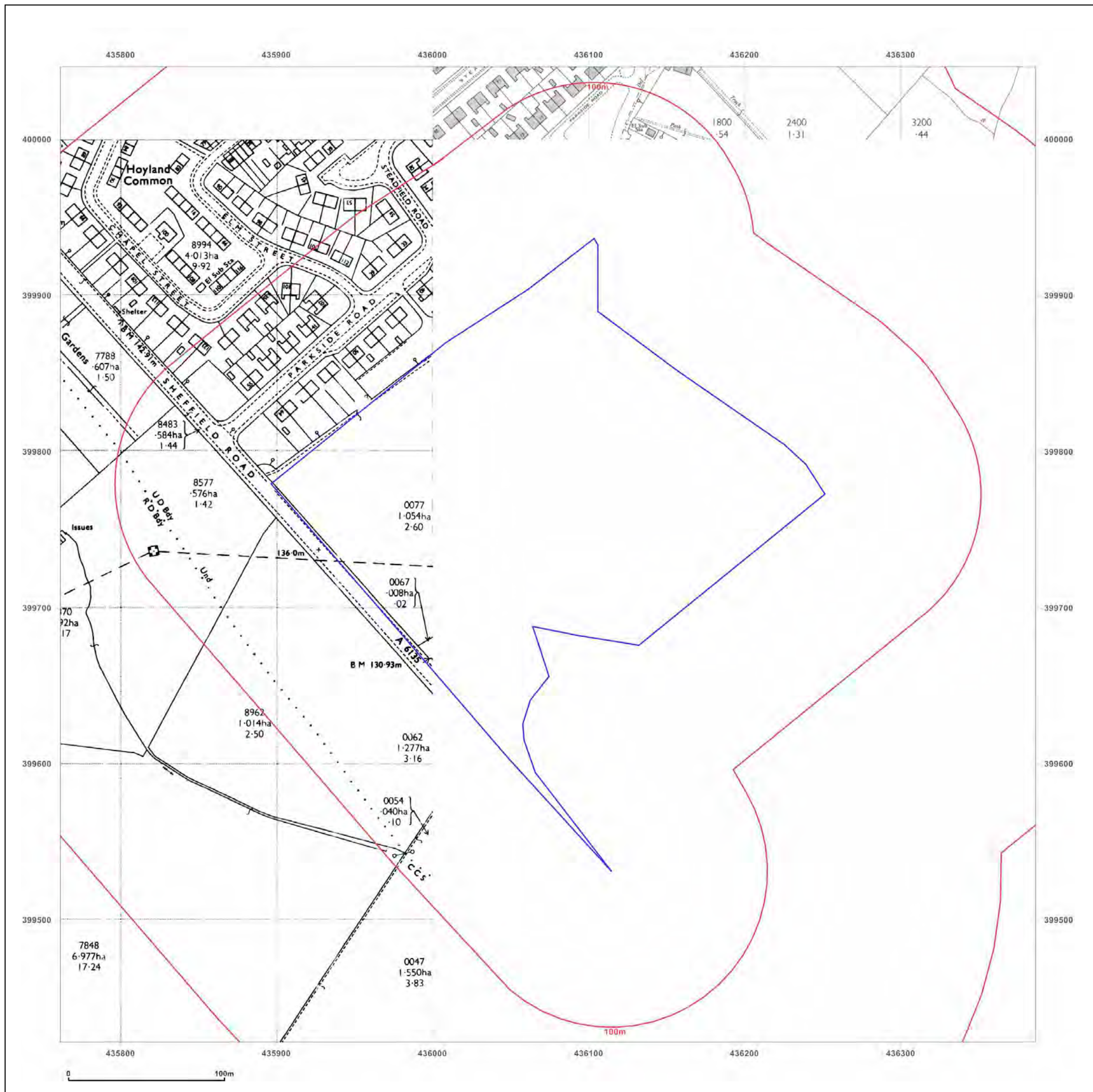


Supplied by:  
[www.emapsite.com](http://www.emapsite.com)  
[sales@emapsite.com](mailto:sales@emapsite.com)

© Crown copyright and database rights 2019 Ordnance Survey 100035207

Production date: 04 August 2020

Map legend available at:  
[www.groundsure.com/sites/default/files/groundsure\\_legend.pdf](http://www.groundsure.com/sites/default/files/groundsure_legend.pdf)



**Site Details:**

Parkside, Hoyland, Sheffield  
Road, Hoyland, S74 0AH

**Client Ref:** EMS\_625397\_832707  
**Report Ref:** EMS-625397\_832707  
**Grid Ref:** 436074, 399734

**Map Name:** National Grid

**Map date:** 1967-1970

**Scale:** 1:2,500

**Printed at:** 1:2,500



Surveyed 1967  
Revised 1967  
Edition N/A  
Copyright 1969  
Levelled 1963

Surveyed N/A  
Revised N/A  
Edition N/A  
Copyright N/A  
Levelled N/A



Produced by  
Groundsure Insights  
[www.groundsure.com](http://www.groundsure.com)

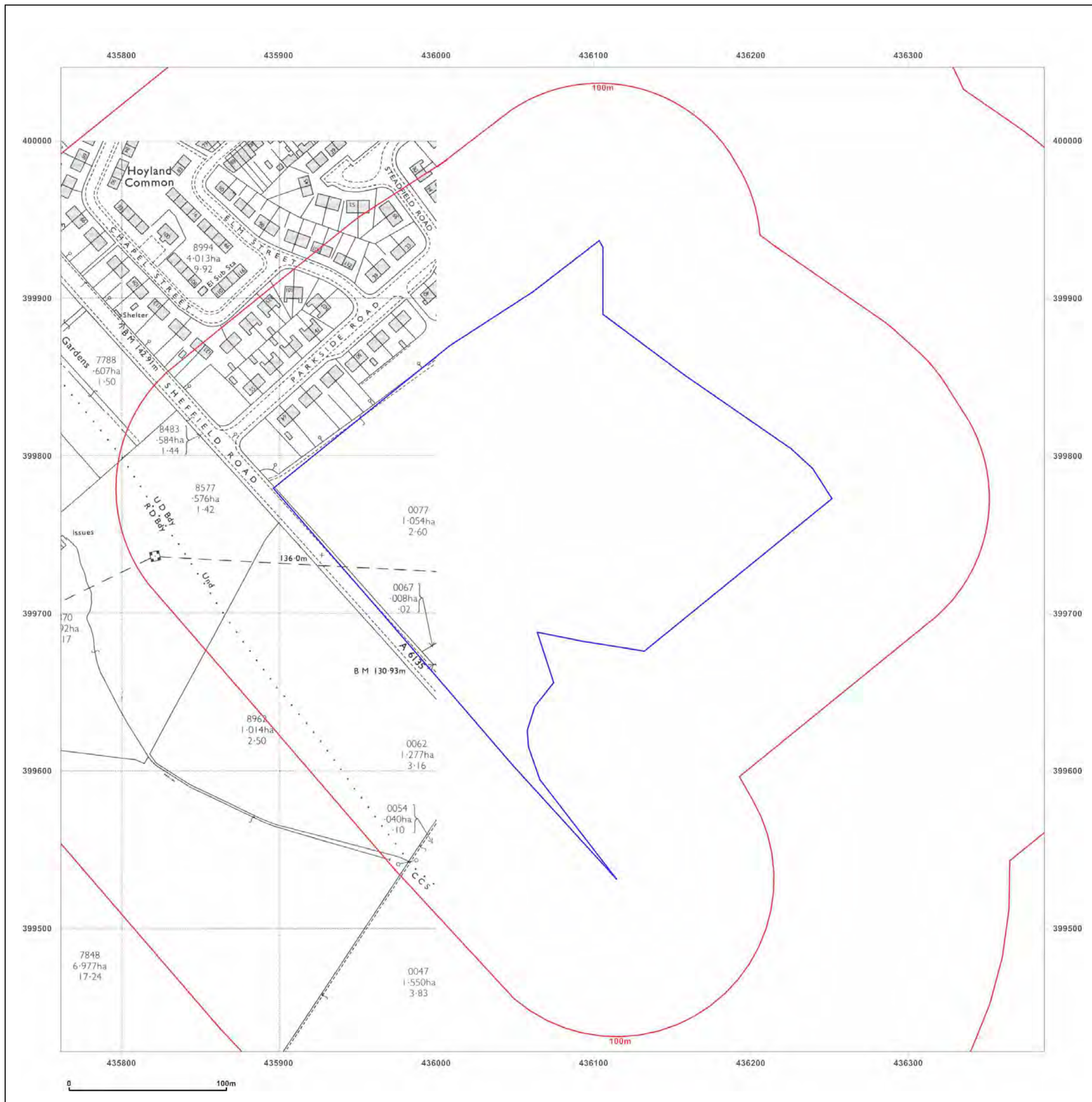


Supplied by:  
[www.emapsite.com](http://www.emapsite.com)  
[sales@emapsite.com](mailto:sales@emapsite.com)

© Crown copyright and database rights 2019 Ordnance Survey 100035207

Production date: 04 August 2020

Map legend available at:  
[www.groundsure.com/sites/default/files/groundsure\\_legend.pdf](http://www.groundsure.com/sites/default/files/groundsure_legend.pdf)



**Site Details:**

Parkside, Hoyland, Sheffield  
Road, Hoyland, S74 0AH

**Client Ref:** EMS\_625397\_832707  
**Report Ref:** EMS-625397\_832707  
**Grid Ref:** 436074, 399734

**Map Name:** National Grid

**Map date:** 1970

**Scale:** 1:2,500

**Printed at:** 1:2,500



Surveyed 1970  
Revised 1970  
Edition N/A  
Copyright 1970  
Levelled 1963



Produced by  
Groundsure Insights  
[www.groundsure.com](http://www.groundsure.com)



Supplied by:  
[www.emapsite.com](http://www.emapsite.com)  
[sales@emapsite.com](mailto:sales@emapsite.com)

© Crown copyright and database rights 2019 Ordnance Survey 100035207

Production date: 04 August 2020

Map legend available at:  
[www.groundsure.com/sites/default/files/groundsure\\_legend.pdf](http://www.groundsure.com/sites/default/files/groundsure_legend.pdf)

**Site Details:**

Parkside, Hoyland, Sheffield  
Road, Hoyland, S74 0AH


**Client Ref:** EMS\_625397\_832707  
**Report Ref:** EMS-625397\_832707  
**Grid Ref:** 436074, 399734

**Map Name:** National Grid

**Map date:** 1978

**Scale:** 1:2,500

**Printed at:** 1:2,500



Surveyed 1978  
Revised 1978  
Edition N/A  
Copyright 1978  
Levelled N/A



Produced by  
Groundsure Insights  
[www.groundsure.com](http://www.groundsure.com)

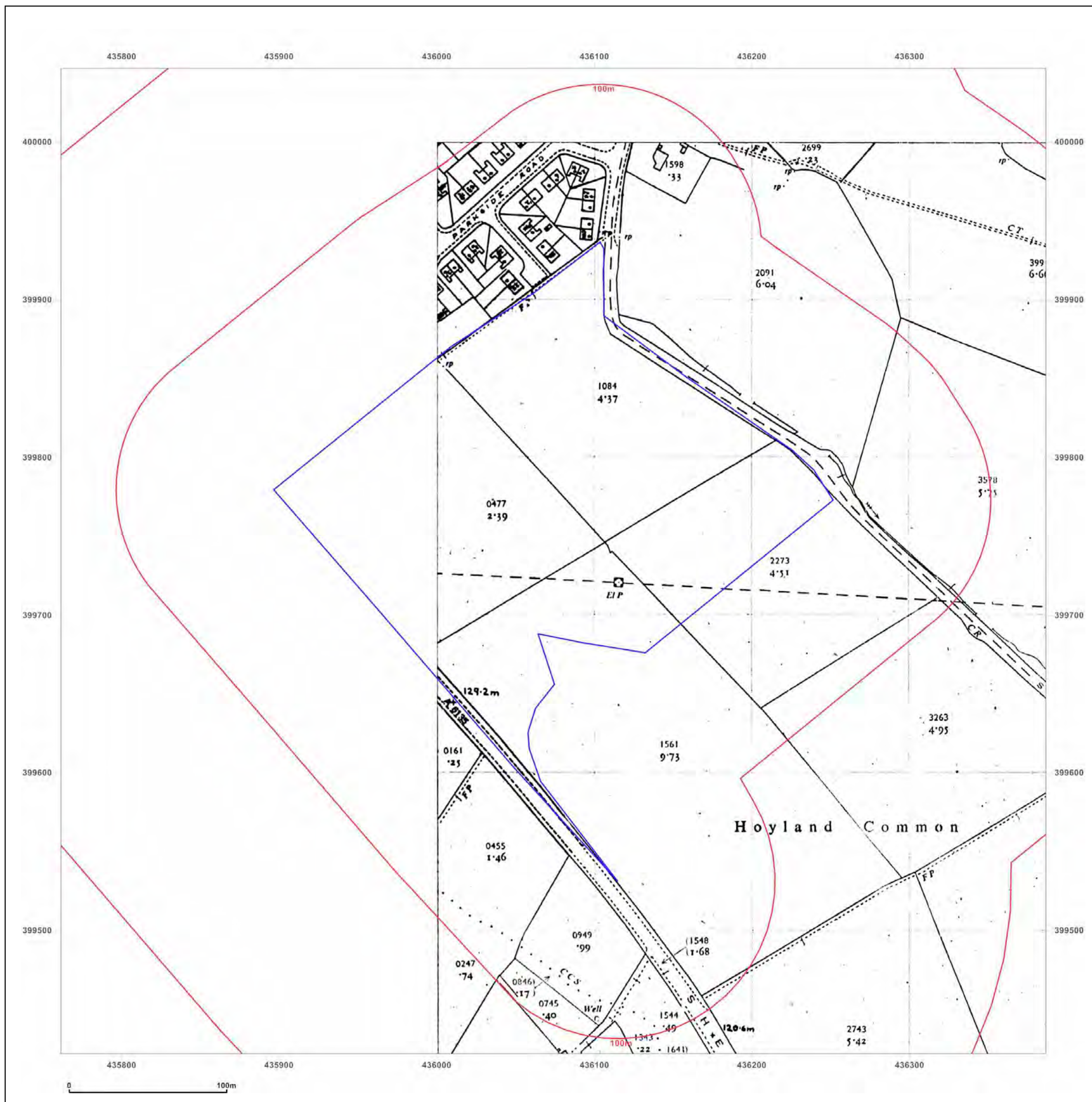


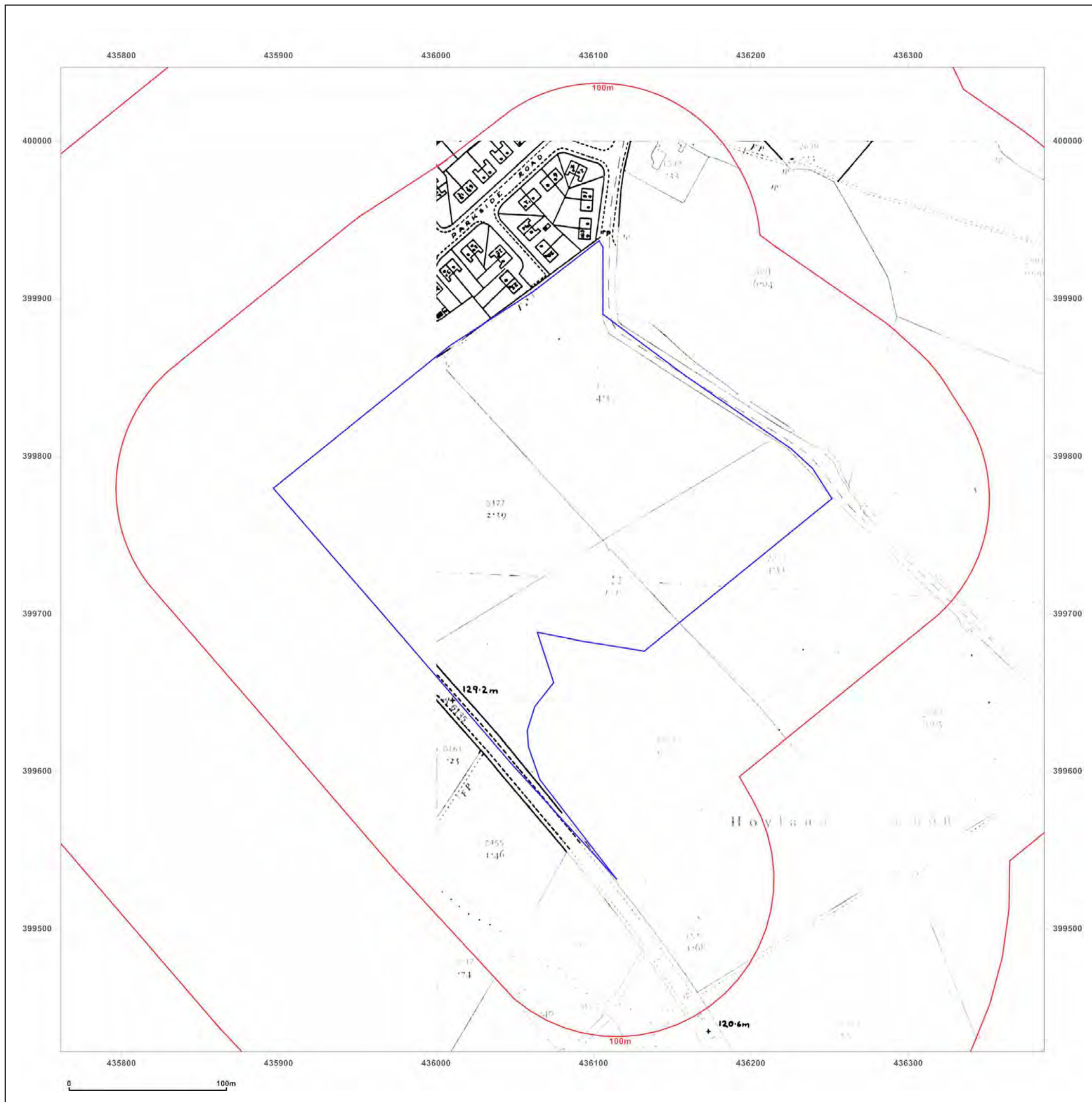
Supplied by:  
[www.emapsite.com](http://www.emapsite.com)  
[sales@emapsite.com](mailto:sales@emapsite.com)

© Crown copyright and database rights 2019 Ordnance Survey 100035207

Production date: 04 August 2020

Map legend available at:  
[www.groundsure.com/sites/default/files/groundsure\\_legend.pdf](http://www.groundsure.com/sites/default/files/groundsure_legend.pdf)





**Site Details:**

Parkside, Hoyland, Sheffield  
Road, Hoyland, S74 0AH


**Client Ref:** EMS\_625397\_832707  
**Report Ref:** EMS-625397\_832707  
**Grid Ref:** 436074, 399734

**Map Name:** National Grid

**Map date:** 1978

**Scale:** 1:2,500

**Printed at:** 1:2,500



Surveyed N/A  
Revised N/A  
Edition N/A  
Copyright 1978  
Levelled N/A



Produced by  
Groundsure Insights  
[www.groundsure.com](http://www.groundsure.com)



Supplied by:  
[www.emapsite.com](http://www.emapsite.com)  
[sales@emapsite.com](mailto:sales@emapsite.com)

© Crown copyright and database rights 2019 Ordnance Survey 100035207

Production date: 04 August 2020

Map legend available at:  
[www.groundsure.com/sites/default/files/groundsure\\_legend.pdf](http://www.groundsure.com/sites/default/files/groundsure_legend.pdf)

**Site Details:**

Parkside, Hoyland, Sheffield  
Road, Hoyland, S74 0AH

**Client Ref:** EMS\_625397\_832707  
**Report Ref:** EMS-625397\_832707  
**Grid Ref:** 436074, 399734

**Map Name:** National Grid


**Map date:** 1993

**Scale:** 1:2,500

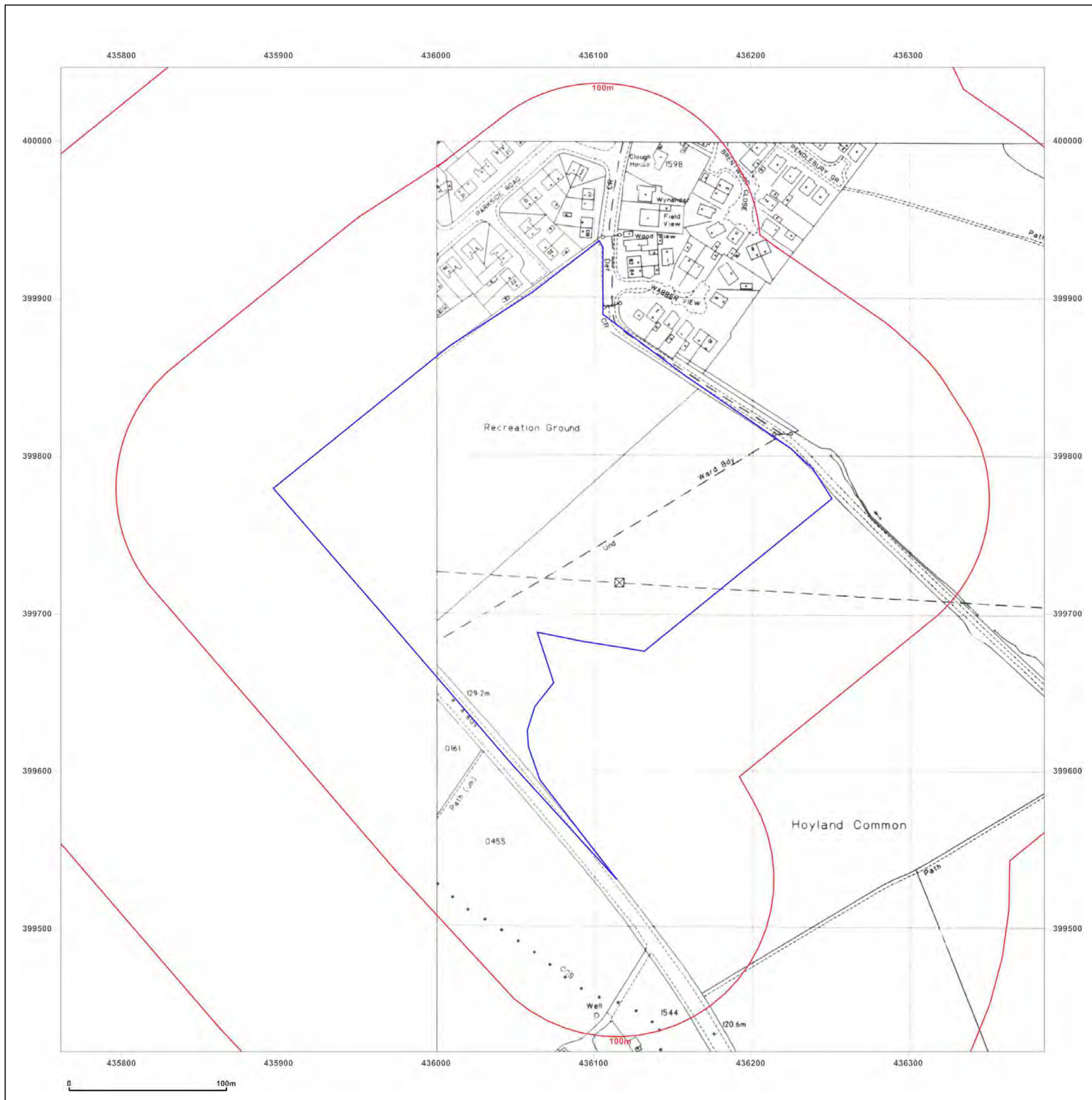
**Printed at:** 1:2,500



Surveyed 1993  
Revised 1993  
Edition N/A  
Copyright 1993  
Levelled N/A



Surveyed 1993  
Revised 1993  
Edition N/A  
Copyright 1993  
Levelled N/A



Produced by  
Groundsure Insights  
[www.groundsure.com](http://www.groundsure.com)



Supplied by:  
[www.emapsite.com](http://www.emapsite.com)  
[sales@emapsite.com](mailto:sales@emapsite.com)

© Crown copyright and database rights 2019 Ordnance Survey 100035207

Production date: 04 August 2020

Map legend available at:  
[www.groundsure.com/sites/default/files/groundsure\\_legend.pdf](http://www.groundsure.com/sites/default/files/groundsure_legend.pdf)

**Site Details:**

Parkside, Hoyland, Sheffield  
Road, Hoyland, S74 0AH

**Client Ref:** EMS\_625397\_832707  
**Report Ref:** EMS-625397\_832707  
**Grid Ref:** 436074, 399734

**Map Name:** National Grid


**Map date:** 1990-1993

**Scale:** 1:2,500

**Printed at:** 1:2,500



Surveyed 1993  
Revised 1993  
Edition N/A  
Copyright 1993  
Levelled N/A



Surveyed 1993  
Revised 1993  
Edition N/A  
Copyright 1993  
Levelled N/A

Surveyed 1963  
Revised 1990  
Edition N/A  
Copyright 1990  
Levelled 1963



Produced by  
Groundsure Insights  
[www.groundsure.com](http://www.groundsure.com)

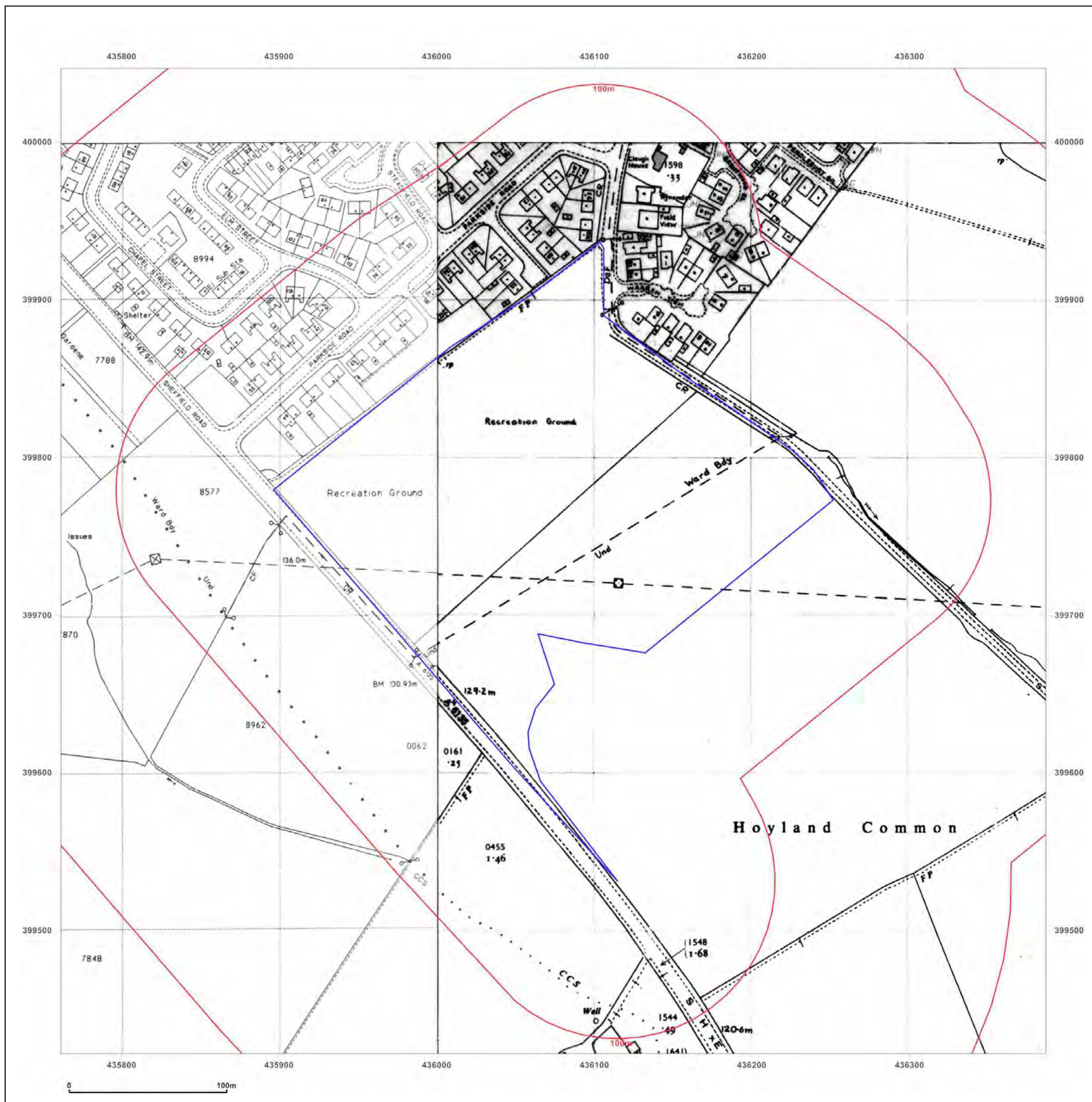


Supplied by:  
[www.emapsite.com](http://www.emapsite.com)  
[sales@emapsite.com](mailto:sales@emapsite.com)

© Crown copyright and database rights 2019 Ordnance Survey 100035207

Production date: 04 August 2020

Map legend available at:  
[www.groundsure.com/sites/default/files/groundsure\\_legend.pdf](http://www.groundsure.com/sites/default/files/groundsure_legend.pdf)



**Site Details:**

Parkside, Hoyland, Sheffield  
Road, Hoyland, S74 0AH


**Client Ref:** EMS\_625397\_832707  
**Report Ref:** EMS-625397\_832707  
**Grid Ref:** 436074, 399734

**Map Name:** LandLine

**Map date:** 2003

**Scale:** 1:1,250

**Printed at:** 1:1,250



Produced by  
Groundsure Insights  
[www.groundsure.com](http://www.groundsure.com)



Supplied by:  
[www.emapsite.com](http://www.emapsite.com)  
[sales@emapsite.com](mailto:sales@emapsite.com)

© Crown copyright and database rights 2019 Ordnance Survey 100035207

Production date: 04 August 2020

Map legend available at:  
[www.groundsure.com/sites/default/files/groundsure\\_legend.pdf](http://www.groundsure.com/sites/default/files/groundsure_legend.pdf)

Parkside, Hoyland, Sheffield Road, Hoyland, S74 0AH,

## Order Details

**Date:** 04/08/2020  
**Your ref:** EMS\_625397\_832708  
**Our Ref:** EMS-625397\_832708  
**Client:** emapsite

## Site Details

**Location:** 436069 399771  
**Area:** 5.51 ha  
**Authority:** [Barnsley Metropolitan Borough Council](#)



**Summary of findings**

p. 2 **Aerial image**

p. 8

**OS MasterMap site plan**

p.13 [groundsure.com/insightuserguide](https://groundsure.com/insightuserguide)

## Summary of findings

Page	Section	Past land use	On site	0-50m	50-250m	250-500m	500-2000m
<a href="#">14</a>	<a href="#">1.1</a>	<b><u>Historical industrial land uses</u></b>	1	1	12	49	-
<a href="#">17</a>	<a href="#">1.2</a>	<b><u>Historical tanks</u></b>	0	0	0	1	-
<a href="#">17</a>	<a href="#">1.3</a>	<b><u>Historical energy features</u></b>	0	0	3	6	-
18	1.4	Historical petrol stations	0	0	0	0	-
<a href="#">18</a>	<a href="#">1.5</a>	<b><u>Historical garages</u></b>	0	0	0	6	-
19	1.6	Historical military land	0	0	0	0	-
Page	Section	Past land use - un-grouped	On site	0-50m	50-250m	250-500m	500-2000m
<a href="#">20</a>	<a href="#">2.1</a>	<b><u>Historical industrial land uses</u></b>	1	2	13	65	-
<a href="#">23</a>	<a href="#">2.2</a>	<b><u>Historical tanks</u></b>	0	0	0	3	-
<a href="#">24</a>	<a href="#">2.3</a>	<b><u>Historical energy features</u></b>	0	0	6	11	-
25	2.4	Historical petrol stations	0	0	0	0	-
<a href="#">25</a>	<a href="#">2.5</a>	<b><u>Historical garages</u></b>	0	0	0	7	-
Page	Section	Waste and landfill	On site	0-50m	50-250m	250-500m	500-2000m
26	3.1	Active or recent landfill	0	0	0	0	-
26	3.2	Historical landfill (BGS records)	0	0	0	0	-
27	3.3	Historical landfill (LA/mapping records)	0	0	0	0	-
27	3.4	Historical landfill (EA/NRW records)	0	0	0	0	-
<a href="#">27</a>	<a href="#">3.5</a>	<b><u>Historical waste sites</u></b>	0	0	0	3	-
28	3.6	Licensed waste sites	0	0	0	0	-
28	3.7	Waste exemptions	0	0	0	0	-
Page	Section	Current industrial land use	On site	0-50m	50-250m	250-500m	500-2000m
<a href="#">29</a>	<a href="#">4.1</a>	<b><u>Recent industrial land uses</u></b>	1	0	4	-	-
<a href="#">30</a>	<a href="#">4.2</a>	<b><u>Current or recent petrol stations</u></b>	0	0	0	1	-
30	4.3	Electricity cables	0	0	0	0	-
30	4.4	Gas pipelines	0	0	0	0	-
30	4.5	Sites determined as Contaminated Land	0	0	0	0	-



31	4.6	Control of Major Accident Hazards (COMAH)	0	0	0	0	-
31	4.7	Regulated explosive sites	0	0	0	0	-
31	4.8	Hazardous substance storage/usage	0	0	0	0	-
31	4.9	Historical licensed industrial activities (IPC)	0	0	0	0	-
31	4.10	Licensed industrial activities (Part A(1))	0	0	0	0	-
<b>32</b>	<b>4.11</b>	<b><u>Licensed pollutant release (Part A(2)/B)</u></b>	0	0	0	<b>1</b>	-
32	4.12	Radioactive Substance Authorisations	0	0	0	0	-
32	4.13	Licensed Discharges to controlled waters	0	0	0	0	-
32	4.14	Pollutant release to surface waters (Red List)	0	0	0	0	-
33	4.15	Pollutant release to public sewer	0	0	0	0	-
33	4.16	List 1 Dangerous Substances	0	0	0	0	-
33	4.17	List 2 Dangerous Substances	0	0	0	0	-
<b>33</b>	<b>4.18</b>	<b><u>Pollution Incidents (EA/NRW)</u></b>	0	0	<b>1</b>	<b>2</b>	-
34	4.19	Pollution inventory substances	0	0	0	0	-
34	4.20	Pollution inventory waste transfers	0	0	0	0	-
34	4.21	Pollution inventory radioactive waste	0	0	0	0	-
Page	Section	Hydrogeology	On site	0-50m	50-250m	250-500m	500-2000m
35	5.1	Superficial aquifer	None (within 500m)				
<b>36</b>	<b>5.2</b>	<b><u>Bedrock aquifer</u></b>	Identified (within 500m)				
<b>38</b>	<b>5.3</b>	<b><u>Groundwater vulnerability</u></b>	Identified (within 50m)				
39	5.4	Groundwater vulnerability- soluble rock risk	None (within 0m)				
39	5.5	Groundwater vulnerability- local information	None (within 0m)				
<b>40</b>	<b>5.6</b>	<b><u>Groundwater abstractions</u></b>	0	0	0	0	<b>4</b>
42	5.7	Surface water abstractions	0	0	0	0	0
42	5.8	Potable abstractions	0	0	0	0	0
42	5.9	Source Protection Zones	0	0	0	0	-
42	5.10	Source Protection Zones (confined aquifer)	0	0	0	0	-
Page	Section	Hydrology	On site	0-50m	50-250m	250-500m	500-2000m
<b>43</b>	<b>6.1</b>	<b><u>Water Network (OS MasterMap)</u></b>	0	5	6	-	-



<b>44</b>	<b>6.2</b>	<b><u>Surface water features</u></b>	0	2	3	-	-
<b>45</b>	<b>6.3</b>	<b><u>WFD Surface water body catchments</u></b>	1	-	-	-	-
<b>45</b>	<b>6.4</b>	<b><u>WFD Surface water bodies</u></b>	0	0	0	-	-
<b>46</b>	<b>6.5</b>	<b><u>WFD Groundwater bodies</u></b>	1	-	-	-	-
Page	Section	River and coastal flooding	On site	0-50m	50-250m	250-500m	500-2000m
47	7.1	Risk of Flooding from Rivers and Sea (RoFRaS)	None (within 50m)				
47	7.2	Historical Flood Events	0	0	0	-	-
47	7.3	Flood Defences	0	0	0	-	-
47	7.4	Areas Benefiting from Flood Defences	0	0	0	-	-
48	7.5	Flood Storage Areas	0	0	0	-	-
49	7.6	Flood Zone 2	None (within 50m)				
49	7.7	Flood Zone 3	None (within 50m)				
Page	Section	Surface water flooding					
<b>50</b>	<b>8.1</b>	<b><u>Surface water flooding</u></b>	1 in 30 year, 0.1m - 0.3m (within 50m)				
Page	Section	Groundwater flooding					
<b>52</b>	<b>9.1</b>	<b><u>Groundwater flooding</u></b>	Negligible (within 50m)				
Page	Section	Environmental designations	On site	0-50m	50-250m	250-500m	500-2000m
53	10.1	Sites of Special Scientific Interest (SSSI)	0	0	0	0	0
54	10.2	Conserved wetland sites (Ramsar sites)	0	0	0	0	0
54	10.3	Special Areas of Conservation (SAC)	0	0	0	0	0
54	10.4	Special Protection Areas (SPA)	0	0	0	0	0
54	10.5	National Nature Reserves (NNR)	0	0	0	0	0
<b>55</b>	<b>10.6</b>	<b><u>Local Nature Reserves (LNR)</u></b>	0	0	0	0	2
<b>55</b>	<b>10.7</b>	<b><u>Designated Ancient Woodland</u></b>	0	0	0	0	5
55	10.8	Biosphere Reserves	0	0	0	0	0
56	10.9	Forest Parks	0	0	0	0	0
56	10.10	Marine Conservation Zones	0	0	0	0	0
<b>56</b>	<b>10.11</b>	<b><u>Green Belt</u></b>	0	1	0	0	7
57	10.12	Proposed Ramsar sites	0	0	0	0	0



57	10.13	Possible Special Areas of Conservation (pSAC)	0	0	0	0	0
57	10.14	Potential Special Protection Areas (pSPA)	0	0	0	0	0
57	10.15	Nitrate Sensitive Areas	0	0	0	0	0
<b>58</b>	<b>10.16</b>	<b><u>Nitrate Vulnerable Zones</u></b>	<b>1</b>	<b>0</b>	<b>0</b>	<b>0</b>	<b>3</b>
59	10.17	SSSI Impact Risk Zones	0	-	-	-	-
59	10.18	SSSI Units	0	0	0	0	0

Page	Section	Visual and cultural designations	On site	0-50m	50-250m	250-500m	500-2000m
60	11.1	World Heritage Sites	0	0	0	-	-
60	11.2	Area of Outstanding Natural Beauty	0	0	0	-	-
60	11.3	National Parks	0	0	0	-	-
60	11.4	Listed Buildings	0	0	0	-	-
61	11.5	Conservation Areas	0	0	0	-	-
61	11.6	Scheduled Ancient Monuments	0	0	0	-	-
61	11.7	Registered Parks and Gardens	0	0	0	-	-

Page	Section	Agricultural designations	On site	0-50m	50-250m	250-500m	500-2000m
<b>62</b>	<b>12.1</b>	<b><u>Agricultural Land Classification</u></b>	Urban (within 250m)				
63	12.2	Open Access Land	0	0	0	-	-
63	12.3	Tree Felling Licences	0	0	0	-	-
<b>63</b>	<b>12.4</b>	<b><u>Environmental Stewardship Schemes</u></b>	0	0	2	-	-
64	12.5	Countryside Stewardship Schemes	0	0	0	-	-

Page	Section	Habitat designations	On site	0-50m	50-250m	250-500m	500-2000m
65	13.1	Priority Habitat Inventory	0	0	0	-	-
65	13.2	Habitat Networks	0	0	0	-	-
65	13.3	Open Mosaic Habitat	0	0	0	-	-
65	13.4	Limestone Pavement Orders	0	0	0	-	-

Page	Section	Geology 1:10,000 scale	On site	0-50m	50-250m	250-500m	500-2000m
<b>66</b>	<b>14.1</b>	<b><u>10k Availability</u></b>	Identified (within 500m)				
<b>67</b>	<b>14.2</b>	<b><u>Artificial and made ground (10k)</u></b>	1	0	2	4	-
69	14.3	Superficial geology (10k)	0	0	0	0	-



69	14.4	Landslip (10k)	0	0	0	0	-
<b>70</b>	<b>14.5</b>	<b><u>Bedrock geology (10k)</u></b>	2	5	7	16	-
<b>72</b>	<b>14.6</b>	<b><u>Bedrock faults and other linear features (10k)</u></b>	6	3	9	13	-
Page	Section	Geology 1:50,000 scale	On site	0-50m	50-250m	250-500m	500-2000m
<b>74</b>	<b>15.1</b>	<b><u>50k Availability</u></b>	Identified (within 500m)				
<b>75</b>	<b>15.2</b>	<b><u>Artificial and made ground (50k)</u></b>	1	0	1	3	-
<b>76</b>	<b>15.3</b>	<b><u>Artificial ground permeability (50k)</u></b>	1	0	-	-	-
77	15.4	Superficial geology (50k)	0	0	0	0	-
77	15.5	Superficial permeability (50k)	None (within 50m)				
77	15.6	Landslip (50k)	0	0	0	0	-
77	15.7	Landslip permeability (50k)	None (within 50m)				
<b>78</b>	<b>15.8</b>	<b><u>Bedrock geology (50k)</u></b>	2	4	4	5	-
<b>79</b>	<b>15.9</b>	<b><u>Bedrock permeability (50k)</u></b>	Identified (within 50m)				
<b>80</b>	<b>15.10</b>	<b><u>Bedrock faults and other linear features (50k)</u></b>	5	3	5	10	-
Page	Section	Boreholes	On site	0-50m	50-250m	250-500m	500-2000m
<b>82</b>	<b>16.1</b>	<b><u>BGS Boreholes</u></b>	0	1	24	-	-
Page	Section	Natural ground subsidence					
<b>84</b>	<b>17.1</b>	<b><u>Shrink swell clays</u></b>	Very low (within 50m)				
<b>86</b>	<b>17.2</b>	<b><u>Running sands</u></b>	Very low (within 50m)				
<b>88</b>	<b>17.3</b>	<b><u>Compressible deposits</u></b>	Moderate (within 50m)				
<b>90</b>	<b>17.4</b>	<b><u>Collapsible deposits</u></b>	Very low (within 50m)				
<b>91</b>	<b>17.5</b>	<b><u>Landslides</u></b>	Very low (within 50m)				
<b>92</b>	<b>17.6</b>	<b><u>Ground dissolution of soluble rocks</u></b>	Negligible (within 50m)				
Page	Section	Mining, ground workings and natural cavities	On site	0-50m	50-250m	250-500m	500-2000m
93	18.1	Natural cavities	0	0	0	0	-
<b>94</b>	<b>18.2</b>	<b><u>BritPits</u></b>	0	0	5	19	-
<b>98</b>	<b>18.3</b>	<b><u>Surface ground workings</u></b>	1	2	13	-	-
<b>99</b>	<b>18.4</b>	<b><u>Underground workings</u></b>	0	1	7	9	70
102	18.5	Historical Mineral Planning Areas	0	0	0	0	-



<b>102</b>	<b>18.6</b>	<b><u>Non-coal mining</u></b>	1	0	1	0	3
<b>103</b>	<b>18.7</b>	<b><u>Mining cavities</u></b>	0	0	0	0	1
103	18.8	JPB mining areas	None (within 0m)				
<b>104</b>	<b>18.9</b>	<b><u>Coal mining</u></b>	Identified (within 0m)				
104	18.10	Brine areas	None (within 0m)				
104	18.11	Gypsum areas	None (within 0m)				
104	18.12	Tin mining	None (within 0m)				
104	18.13	Clay mining	None (within 0m)				
Page	Section	Radon					
<b>105</b>	<b>19.1</b>	<b><u>Radon</u></b>	Between 1% and 3% (within 0m)				
Page	Section	Soil chemistry	On site	0-50m	50-250m	250-500m	500-2000m
<b>107</b>	<b>20.1</b>	<b><u>BGS Estimated Background Soil Chemistry</u></b>	8	6	-	-	-
108	20.2	BGS Estimated Urban Soil Chemistry	0	0	-	-	-
108	20.3	BGS Measured Urban Soil Chemistry	0	0	-	-	-
Page	Section	Railway infrastructure and projects	On site	0-50m	50-250m	250-500m	500-2000m
109	21.1	Underground railways (London)	0	0	0	-	-
109	21.2	Underground railways (Non-London)	0	0	0	-	-
110	21.3	Railway tunnels	0	0	0	-	-
110	21.4	Historical railway and tunnel features	0	0	0	-	-
110	21.5	Royal Mail tunnels	0	0	0	-	-
110	21.6	Historical railways	0	0	0	-	-
110	21.7	Railways	0	0	0	-	-
111	21.8	Crossrail 1	0	0	0	0	-
111	21.9	Crossrail 2	0	0	0	0	-
<b>111</b>	<b>21.10</b>	<b><u>HS2</u></b>	2	0	0	1	-

## Recent aerial photograph



Capture Date: 30/06/2018

Site Area: 5.51ha



## Recent site history - 2013 aerial photograph



Capture Date: 07/06/2013

Site Area: 5.51ha



## Recent site history - 2012 aerial photograph



Capture Date: 28/05/2012

Site Area: 5.51ha



## Recent site history - 2009 aerial photograph



Capture Date: 11/09/2009

Site Area: 5.51ha



## Recent site history - 1999 aerial photograph



Aerial photography supplied by Getmapping PLC. © Copyright Getmapping PLC 2020. All Rights Reserved.

Capture Date: 17/11/1999

Site Area: 5.51ha

