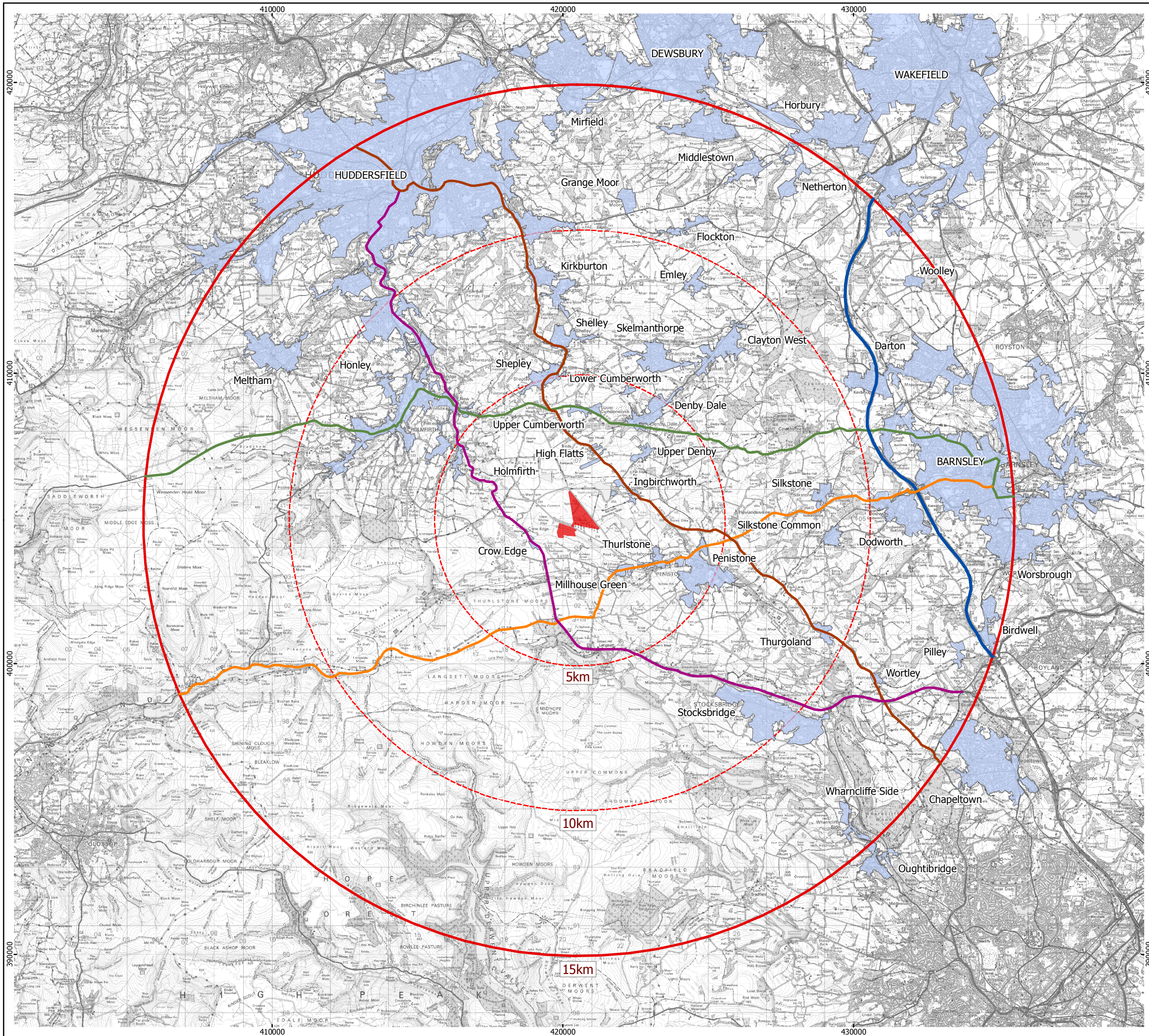



Reproduced from Ordnance Survey digital map data © Crown copyright 2009. All rights reserved. License number 100048606



J G PEARS LTD



Key

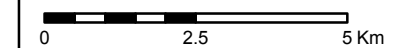
Major Roads

- A616
- A628
- A629
- A635
- M1

Settlements

Windfarm Study Area

1:125,000 Scale @ A3



Produced By: SC

Approved By: CS

Ref: 190/ES/039

Revision: A

Date: 02/03/2009

Roads and Settlements

Figure 5.10

Spicer Hill Wind Farm

Environmental Statement