

# **ADOPTED HIGHWAY DELAPIDATION SURVEY REPORT**

Development Name: Land off Calver Close, Dodworth and Smithywood Lane, Dodworth

Date of Survey: 2<sup>nd</sup> October 2024

Time: 09.30am

Weather Conditions: Overcast

Attendees: Chris Cammidge (Avant Homes), Nathanael Idan (Barnsley Highways)

Report Completed 10<sup>th</sup> October 2024



Photo Reference and Road Name	Photo	Comment
<p>Photo 1 Saville Road / Gilroyd Lane</p>		<p>Footway and carriageway scarring. Minor kerb damage.</p>
<p>Photo 2 Saville Road / Gilroyd Lane</p>		<p>Kerb damage. Surface course damage around chamber.</p>
<p>Photo 3 Saville Road / Gilroyd Lane</p>		<p>Kerb damage. Slight sign of wear to surface course.</p>

Photo 4  
Saville  
Road /  
Gilroyd  
Lane



Footpath scarring.

Photo 5  
Saville  
Road /  
Gilroyd  
Lane



Kerb damage. Carriageway surface deterioration.

Photo 6  
Saville  
Road /  
Gilroyd  
Lane



Scarring. Surface course deterioration.

Photo 7  
Saville  
Road /  
Gilroyd  
Lane



Minor areas of surface course deterioration. Footway scarring.

Photo 8  
Saville  
Road /  
Gilroyd  
Lane



Footway surface course deterioration.

Photo 9  
Saville  
Road /  
Gilroyd  
Lane



Footway cracking and scarring.

Photo 10  
Calver  
Close



Carriageway surface cracking (area proposed for resurfacing).

Photo 11  
Calver  
Close



Surface cracking and uneven levels.

Photo 12  
Calver  
Close



Carriageway and footway surface course deterioration. Kerb damage.

Photo 13  
Calver  
Close



Uneven carriageway levels.

Photo 14  
Calver  
Close



Minor carriageway surface course damage.

Photo 15  
Calver  
Close



Footway scarring and kerb damage.

Photo 16  
Calver  
Close



Footway scarring, cracking and kerb damage.

Photo 17  
Calver  
Close



Footway and kerb damage. Uneven carriageway surface.

Photo 18  
Calver  
Close



Kerb damage. Minor carriageway surface course damage.

Photo 19  
Calver  
Close



Damaged kerbs. Carriageway surface course deterioration. Uneven levels.

Photo 20  
Calver  
Close



Uneven carriageway levels.

Photo 21  
Calver  
Close



Footway and carriageway scarring. Kerb damage.

Photo 22  
Calver  
Close



Surface course cracking. Uneven levels.

Photo 23  
Calver  
Close



Footway and carriageway scarring. Kerb damage.

Photo 24  
Calver  
Close



Carriageway scarring.

Photo 25  
Calver  
Close



Minor carriageway damage.

Photo 26  
Calver  
Close



Minor carriageway damage.

Photo 27  
Calver  
Close



Minor kerb damage.

Photo 28  
Calver  
Close



Uneven carriageway levels. Slight surface course damage.

Photo 29  
Calver  
Close



Footway and carriageway damage. Uneven levels.

Photo 30  
Calver  
Close



Minor surface course damage.

Photo 31  
Calver  
Close



Kerb damage. Minor surface course damage.

Photo 32  
Calver  
Close



Slight surface course damage. Uneven carriageway levels.

Photo 33  
Bradwell  
Avenue



Footway and carriageway scarring.

Photo 34  
Bradwell  
Avenue



Minor footway damage.

Photo 35  
Bradwell  
Avenue



Carriageway and footway scarring.

Photo 36  
Bradwell  
Avenue



Carriageway scarring.

Photo 37  
Bradwell  
Avenue



Minor carriageway damage. Uneven carriageway surface.

Photo 38  
Bradwell  
Avenue



Footway scarring. Kerb damage.

Photo 39  
Bradwell  
Avenue



Minor carriageway surface course damage.

Photo 40  
Bradwell  
Avenue



Minor carriageway damage.

Photo 41  
Bradwell  
Avenue



Minor carriageway damage. Footway scarring.

Photo 42  
Bradwell  
Avenue



Minor carriageway surface course damage.

Photo 43  
Bradwell  
Avenue



Footway scarring, deteriorating surface course.

Photo 44  
Bradwell  
Avenue



Footway scarring, cracking. Kerb damage.

Photo 45  
Bradwell  
Avenue



Carriageway scarring, cracking, deterioration. Kerb damage.

Photo 46  
Smithy  
Wood  
Lane



Overgrown vegetation on to adoptable carriageway.  
Possible damage to wearing course.

Photo 47  
Smithy  
Wood  
Lane



Carriageway scarring, cracking, deterioration. Kerb  
damage. Footway scarring.

Photo 48  
Smithy  
Wood  
Lane



Minor carriageway damage.

Photo 49  
Smithy  
Wood  
Lane



Photo 50  
Smithy  
Wood  
Lane



Minor kerb damage. Footway scarring.

Photo 51  
Smithy  
Wood  
Lane



Kerb damage. Footway scarring. Minor carriageway damage to surface course.

Photo 52  
Smithy  
Wood  
Lane



Kerb damage. Footway scarring. Minor carriageway damage to surface course.

Photo 53  
Smithy  
Wood  
Lane



Footway scarring. Minor kerb damage.

Photo 54  
Bradwell  
Avenue



Footway scarring. Minor carriageway surface course damage.

Photo 55  
Bradwell  
Avenue



Carriageway surface course deterioration. Scarring.  
Footway surface course damage.

Photo 56  
Bradwell  
Avenue



Carriageway surface course deterioration. Scarring.  
Footway surface course damage.

Photo 57  
Bradwell  
Avenue




Footway surface course damage.

Photo 58  
Smithy  
Wood  
Lane



Carriageway and footway deterioration. Scarring.  
Kerb damage.

Photo 59  
Smithy  
Wood  
Lane



Carriageway surface course damage.

Photo 60  
Smithy  
Wood  
Lane



Kerb damage. Footway surface course deterioration.

Photo 61  
Smithy  
Wood  
Lane



Footway scarring. Kerb damage.

Photo 62  
Saville  
Road



Minor carriageway surface course damage.

Photo 63  
Saville  
Road



Footway deterioration.

Photo 64  
Saville  
Road



Carriageway surface course cracking.

Photo 65  
Saville  
Road



Lay-by deterioration.

Photo 66  
Saville  
Road



Lay-by deterioration.

Photo 67  
Saville  
Road



Kerb damage.

Photo 68  
Saville  
Road



Photo 69  
Saville  
Road



Footway scarring.

Photo 70  
Smithy  
Wood  
Lane



Minor carriageway surface course cracking. Footway scarring.

Photo 71  
Smithy  
Wood  
Lane



Kerb damage. Carriageway surface course damage.

Photo 72  
Smithy  
Wood  
Lane



Carriageway surface course damage.

Photo 73  
Smithy  
Wood  
Lane



Carriageway surface course damage.

Photo 74  
Smithy  
Wood  
Lane



Carriageway surface course damage.

Photo 75  
Smithy  
Wood  
Lane



Carriageway scarring. Footway scarring. Footway minor surface course damage.

Photo 76  
Smithy  
Wood  
Lane



Footway surface course deterioration.

Photo 77  
Stainboro  
ugh Road



Footway / concrete verge cracking

Photo 78  
Stainboro  
ugh Road



Minor carriageway surface course damage.

Photo 79  
Stainborough Road



Footway scarring / damage. Kerb damage.

Photo 80  
Stainborough Road



Footway scarring / damage.

Photo 81  
Stainborough Road



Minor kerb damage.

Photo 82  
Stainborough Road



Carriageway surface cracking and scarring. Footway scarring.

Photo 83  
Stainborough Road



Carriageway surface course cracking / sinking around chamber.

Photo 84  
Stainborough Road



Carriageway scarring.

Photo 85  
Stainborough Road



Carriageway surface course cracking.

Photo 86  
Stainborough Road



Carriageway surface course cracking.

Photo 87  
Stainborough Road



Minor kerb damage.

Photo 88  
Stainborough Road



Minor carriageway surface course damage.

Photo 89  
Stainborough Road



Carriageway surface course deterioration.

Photo 90  
Stainborough Road



Carriageway scarring. Kerb damage and scarring.

Photo 91  
Stainborough Road



Minor carriageway damage. Lining is wearing.  
Footway scarring.

Photo 92  
Keresforth Road



Carriageway surface course deterioration. Lining is wearing.

Photo 93  
Keresforth Road



Carriageway surface course deterioration. Lining is wearing.

Photo 94  
Stainborough Road



Footway / carriageway scarring.

Photo 95  
Stainborough Road



Carriageway scarring. Lining is wearing.

Photo 96  
Keresforth Road



Carriageway surface course deterioration.

Photo 97  
Stainborough Road



Kerb damage. Minor carriageway surface course damage.

Photo 98  
Keresforth Road



Carriageway surface course deterioration.

Photo 99  
Keresforth Road



Carriageway surface course deterioration.

Photo 100  
Keresforth  
Road



Photo 101  
Keresforth  
Road



Photo 102  
Keresforth  
Road



Photo 103  
Stainborough Road



Footway surface course damage around chamber. Lining wearing.

Photo 104  
Smithy Wood Lane



Vegetation on highway. Likely to be causing damage to surface course.

Photo 105  
Smithy Wood Lane (track)



Overgrown vegetation and uneven / unmade surface.

Photo 106  
Smithy  
Wood  
Lane  
(track)



Overgrown vegetation and uneven / unmade surface.

Photo 107  
Smithy  
Wood  
Lane  
(track)



Overgrown vegetation and uneven / unmade surface.

Photo 108  
Smithy  
Wood  
Lane  
(track)



Overgrown vegetation and uneven / unmade surface.

Photo 109  
Smithy  
Wood  
Lane  
(track)



Overgrown vegetation and uneven / unmade surface.

Photo 110  
Smithy  
Wood  
Lane  
(track)



Existing gap in vegetation with view of site from south west boundary.

Photo 111  
Smithy  
Wood  
Lane  
(track)



Overgrown vegetation and uneven / unmade surface.

Photo 112  
Smithy  
Wood  
Lane  
(track)



Overgrown vegetation and uneven / unmade surface.

Photo 113  
Smithy  
Wood  
Lane  
(track)



Overgrown vegetation and uneven / unmade surface.

Photo 114  
Smithy  
Wood  
Lane  
(track)



Overgrown vegetation and uneven / unmade surface.

Photo 115  
Smithy  
Wood  
Lane  
(track)



Uneven / unmade surface.

Photo 116  
Smithy  
Wood  
Lane  
(track)



Uneven / unmade surface.

Photo 117  
Smithy  
Wood  
Lane  
(track)



Uneven / unmade surface.

Photo 118  
Smithy  
Wood  
Lane  
(track)



Uneven / unmade surface.

Photo 119  
Smithy  
Wood  
Lane  
(track)



Uneven / unmade surface.

Photo 120  
Smithy  
Wood  
Lane  
(track)



Uneven / unmade surface.