







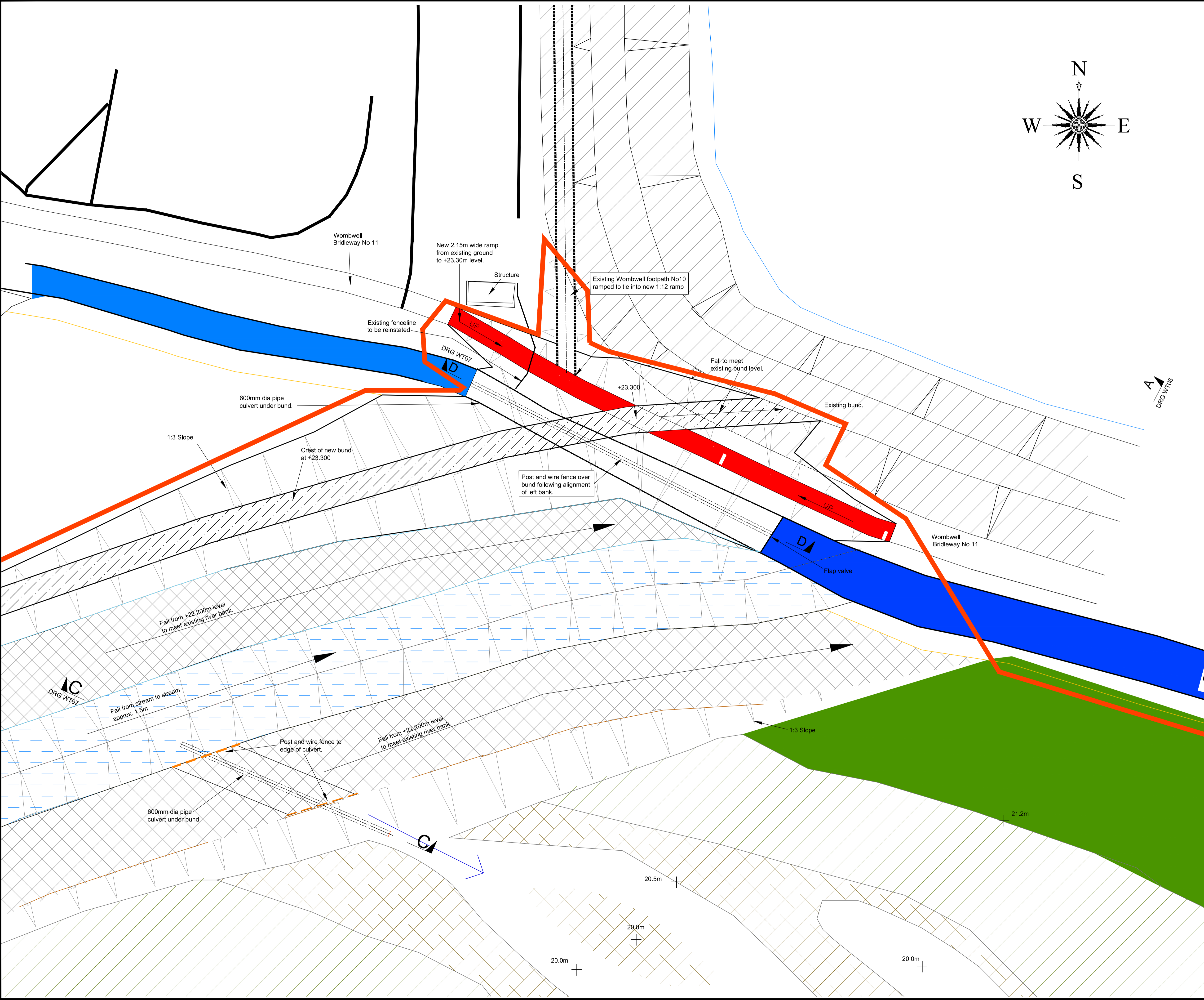



General Notes

Key

- New Channel 
- Seasonal areas of inundation 
- Reed dominated area 
- Areas to be filled for level 9m maintenance access 
- Flood embankment 
- Wet Grassland 
- General Flow Direction 
- Post and wire fence 



| Rev | Modifications | Date | Drawn | Designed | Checked | Approved |
|-----|---------------|------|-------|----------|---------|----------|
| | | | | | | |
| | | | | | | |
| | | | | | | |
| | | | | | | |

JBA consulting

Second Avenue
ONCHAN
Isle of Man
IM3 4LT
British Isles

www.jbaconsulting.com
t +44 (0)1624 695100
f +44 (0)1624 620386
info@jbaconsulting.com



Offices at: Colleshill, Doncaster, Edinburgh, Exeter, Haywards Heath, Limerick, Newcastle upon Tyne, Onchan, Newport, Saltair, Skipton, Tadcaster, Thirk, Wallingford and Warrington

for
The Garganey Trust
Wombwell Wetlands Extension Scheme
Wings Across The Ings
Inset Plan 2

This document is the property of Jeremy Benn Associates Ltd. It shall not be reproduced in whole or in part, nor disclosed to a third party, without the permission of Jeremy Benn Associates Ltd.

| | | | | |
|--------|------------|-----------|-------------|-----------|
| Scale: | 1:200 @ A1 | Drawn: | P. Forrest | Aug 2017 |
| | | Designed: | N. Hourican | Aug 2017 |
| | | Checked: | A. Craven | Sept 2017 |
| | | Approved: | A. Jones | Sept 2017 |

| | |
|--------------------|------------------------------|
| Digital File Name: | 2016s3858-WT05-Insert Plan 2 |
| Drawing Number: | 2016s3858-WT05 |
| Rev.: | 1 of |
| Sheet No.: | 1 of |
| Status: | For Issue |