



NOTES

-  New road surface to widened section of Laithes Close
-  2m x 2m driveway visibility splay. No walls/obstructions above 900mm high
- FK - Full height kerb
- DK - Dropped Kerb
- FLK - Flush Kerb

Rev	Description	Date
P1	First Issue	12.11.20

nps group

NPS Barnsley Ltd
 Gateway Plaza, Sackville St, Barnsley, South Yorkshire, S70 2RD,
 Tel: 01228 774000; Email: barnsley@nps.co.uk; web: www.nps.co.uk

CLIENT
BMC Housing Growth

PROJECT
Laithes Lane

TITLE
Proposed Highways Site Plan

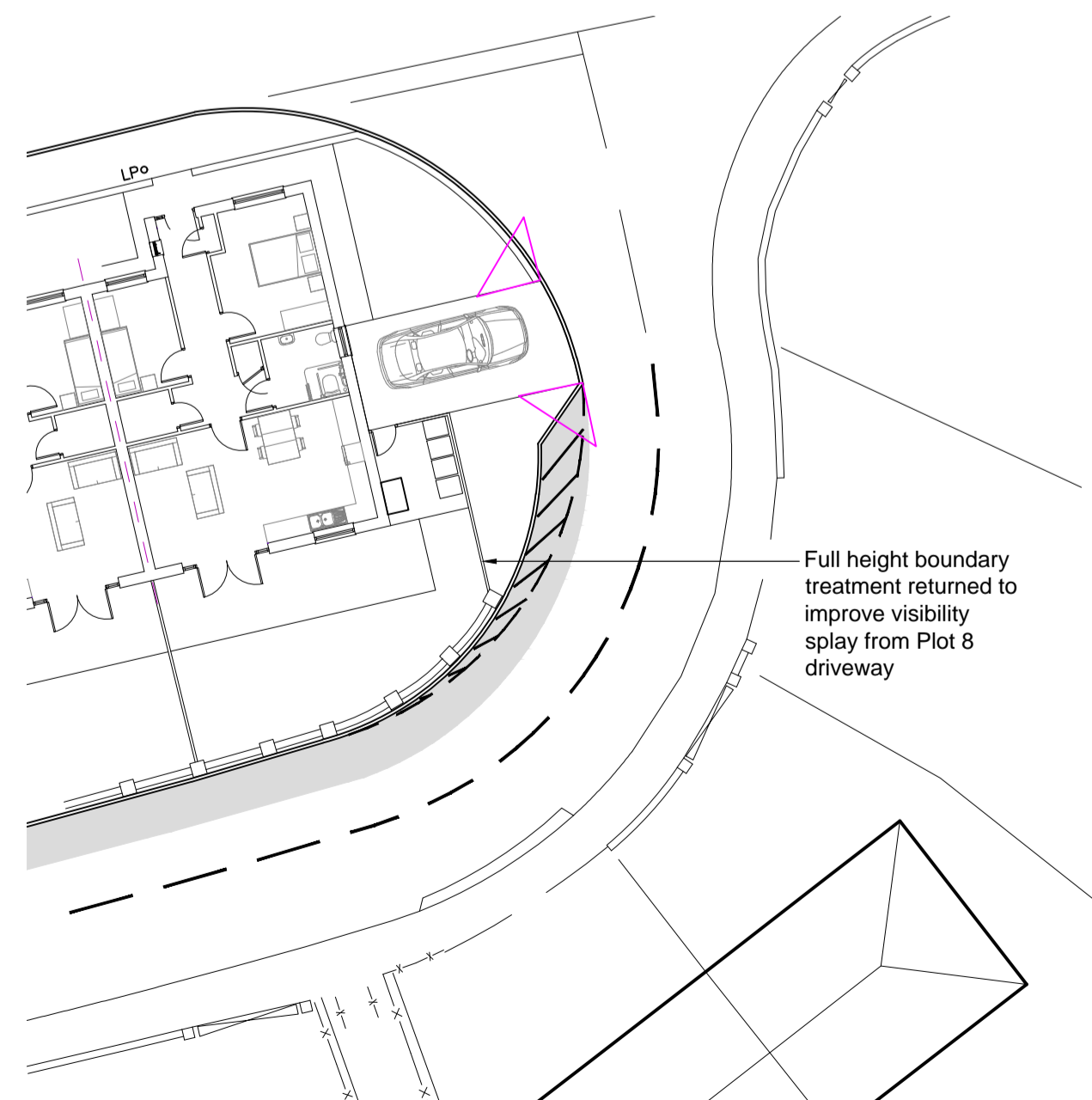
SCALE 1:125	DISCIPLINE ARCHITECT	PROJECT NUMBER 103684
----------------	-------------------------	--------------------------

DRAWING NUMBER NPS-XX-PL-DR-A-014	REV CODE P1
--------------------------------------	----------------

STATUS CODE S2	PURPOSE OF ISSUE PRELIMINARY	Drawn BST	Checked Approved
-------------------	---------------------------------	--------------	---------------------



01 Site Plan
1:200



02 Alternative Plot 8 Boundary Alignment
1:200