

**Appendix D**

Landmark Envirocheck Report

## Envirocheck<sup>®</sup> Report

**Report on:**

Mill Lane Trading Estate  
Pontefract Road  
Barnsley  
South Yorkshire

**National Grid Reference :**

435940, 406340

**Prepared For :**

Michael D Joyce Associates  
Charnock Court  
6 South Parade  
WAKEFIELD  
West Yorkshire  
WF1 1LR

**Client Details:**

Parkin International

**Your Reference:**

MR A JOYCE,ADJ1\_EC

---

**Summary**

---

**Agency & Hydrological**

---

**Waste**

---

**Hazardous Substances**

---

**Geological**

---

**Industrial Land Use**

---

**Sensitive Land Use**

---

**Data Currency**

---

**Data Suppliers & Copyright Statements**

---

**Useful Contacts**

---

**BGS Borehole Order Form**

---

**Introduction**

The Environment Act 1995 has made site sensitivity a key issue, as the legislation pays as much attention to the pathways by which contamination could spread, and to the vulnerable targets of contamination, as it does the potential sources of contamination. For this reason, Landmark's Site Sensitivity Data Sheet places great emphasis on statutory data provided by the Environment Agency and the Scottish Environment Protection Agency; it also incorporates data from English Nature (and the Scottish and Welsh equivalents), the Environment Agency (and the Scottish equivalent) and Local Authorities; and highlights hydrogeological features required by environmental and geotechnical consultants. It does not include any information concerning past uses of land. The datasheet is produced by querying the legend database to 1km from a single point provided by the client

In the attached datasheet the National Grid References (NGRs) are rounded to the nearest 10m in accordance with Landmark's agreements with a number of Data Suppliers

**Copyright Notice**

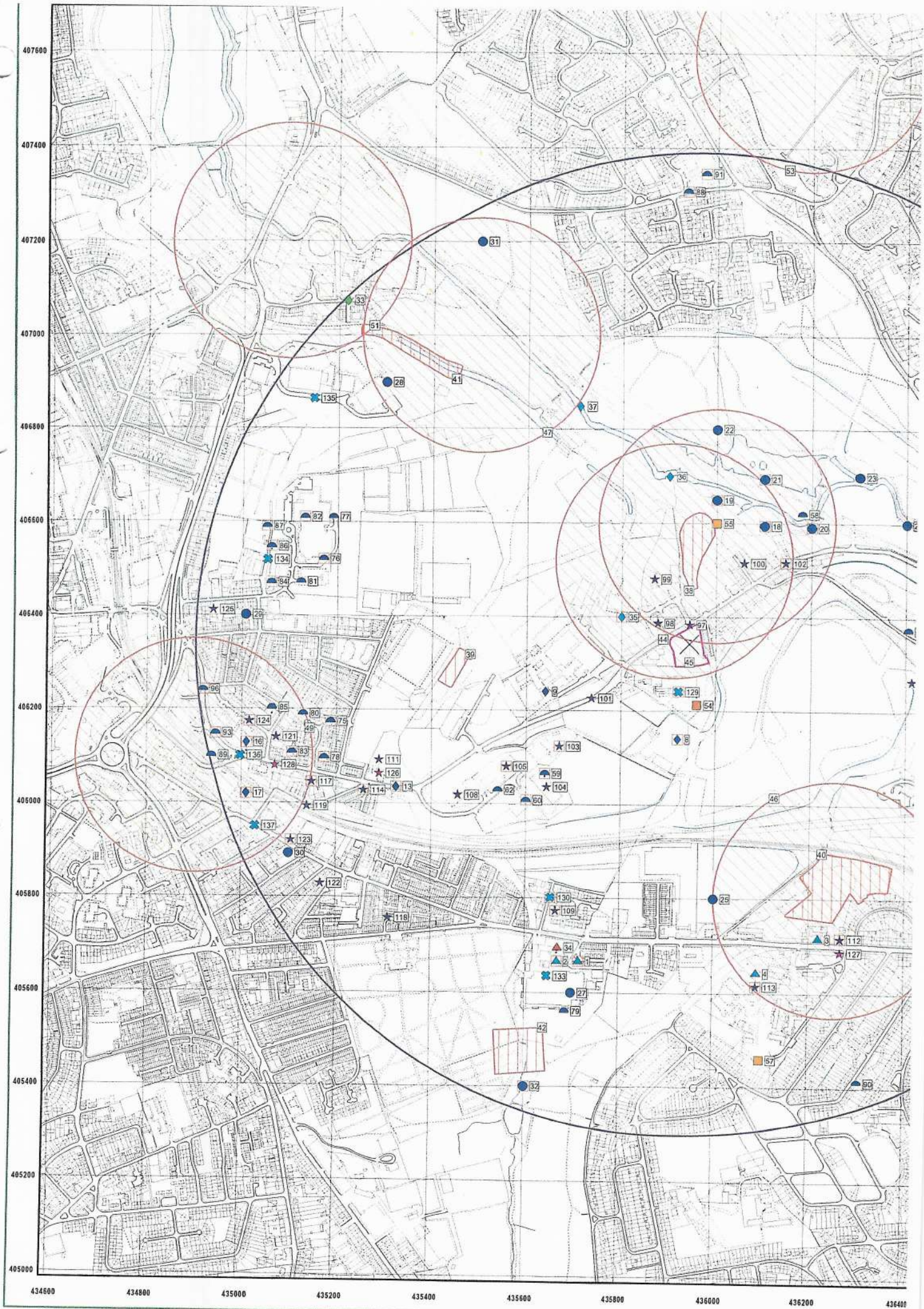
© Landmark Information Group Limited 2002. The Copyright on the information and data and its format as contained in this Envirocheck<sup>®</sup> Report ("Report") is the property of Landmark Information Group Limited ("Landmark") and several other Data Providers, including (but not limited to) Ordnance Survey, British Geological Survey, the Environment Agency and English Nature, and must not be reproduced in whole or in part by photocopying or any other method. The Report is supplied under Landmark's Terms and Conditions accepted by the Customer. Additional copies may be obtained from Landmark, subject to Landmark's charges in force from time to time. The Copyright, design rights and any other intellectual rights shall remain the exclusive property of Landmark and /or other Data providers, whose Copyright material has been included in this Report.

Data Type	On Site	0 to 250m	251 to 500m	501 to 1000m (*up to 2000m)
<b>Agency &amp; Hydrological</b>				
Air Pollution Controls				7
Air Pollution Control Enforcements				
Contaminated Land Register Entries and Notices				
Discharge Consents		2	1	16
Enforcement and Prohibition Notices				
Integrated Pollution Controls				
Integrated Pollution Prevention And Control				
Nearest Surface Water Feature		Yes		
Pollution Incidents to Controlled Waters		3	11	9
Prosecutions Relating to Authorised Processes				
Prosecutions Relating to Controlled Waters				1
Red List Discharge Consents				
Registered Radioactive Substances				1
River Quality		1		1
Water Abstractions		2	1	1 (*5)
Groundwater Vulnerability	Yes			
Fluvial Indicative Floodplains		Yes		
Tidal Indicative Floodplains				
Source Protection Zones				
<b>Waste</b>				
BGS Recorded Landfill Sites				
Integrated Pollution Control Registered Waste Sites				
Licensed Waste Management Facilities (Landfills)				
Local Authority Landfill Coverage	1			
Local Authority Recorded Landfill Sites		1	2	3
Registered Landfill Sites	2		1	7
Registered Waste Transfer Sites		1		
Registered Waste Treatment or Disposal Sites		1		2

Data Type	On Site	0 to 250m	251 to 500m	501 to 1000m (*up to 2000m)
<b>Hazardous Substances</b>				
Control of Major Accident Hazards Sites (COMAH)				
Explosive Sites				
Notification of Installations Handling Hazardous Substances (NIHHS)				
Planning Hazardous Substance Consents				
Planning Hazardous Substance Enforcements				
<b>Geological</b>				
BGS Boreholes			17	101
BGS Recorded Mineral Sites				
BGS 1:625,000 Solid Geology	Yes			
Coal Mining Affected Areas	Yes			
Shallow Mining Hazards	Yes	Yes		
Natural Subsidence Hazards	Yes	Yes		
Radon Affected Areas	Yes			
Radon Protection Measures	Yes			
<b>Industrial Land Use</b>				
Contemporary Trade Directory Entries		7	8	30
Fuel Station Entries				3
Post 1995 Planning Applications (of possible contaminative use)		3		9

## Summary

Data Type	On Site	0 to 250m	251 to 500m	501 to 1000m (*up to 2000m)
<b>Sensitive Land Uses</b>				
Areas of Adopted Green Belt				
Areas of Unadopted Green Belt		1		
Areas of Outstanding Natural Beauty				
Environmentally Sensitive Areas				
Forest Parks				
Local Nature Reserves				
Marine Nature Reserves				
National Nature Reserves				
National Parks				
National Scenic Areas				
Nitrate Sensitive Areas				
Nitrate Vulnerable Zones				
Ramsar Sites				
Sites of Special Scientific Interest				
Special Areas of Conservation				
Special Protection Areas				



**CLIENT DETAILS**

Envirocheck Order No. EC143977\_1\_1  
(15-Jul-2002 14:10)

Customer Ref: MR A JOYCE,ADJ1\_EC  
Michael D Joyce Associates  
Charnock Court 6 South Parade  
WAKEFIELD  
West Yorkshire WF1 1LR







**SITE DETAILS**

Grid Reference 435940 406340

Mill Lane Trading Estate  
Pontefract Road  
  
Barnsley  
South Yorkshire

**KEY TO THE LEGEND DATABASE**

**General**

-  Specified Site
-  Bearing Reference Point
-  Buffer
-  Reference Number
-  Several of Type at Location
-  Pylon






**Waste**

-  Point Location of BGS Recorded Landfill Site
-  BGS Recorded Landfill Site
-  Integrated Pollution Control Registered Waste Site
-  Licensed Waste Management Facilities (Landfill)
-  Point Location of Local Authority Recorded Landfill Site
-  Local Authority Recorded Landfill Site
-  Registered Landfill Site
-  Point Location of Registered Waste Transfer Site
-  Registered Waste Transfer Site
-  Point Location of Registered Waste Treatment or Disposal Site
-  Registered Waste Treatment or Disposal Site



**Agency and Hydrological**

-  Air Pollution Control
-  Air Pollution Control Enforcement
-  Point Location of Contaminated Land Register Entry or Notice
-  Contaminated Land Register Entry or Notice
-  Discharge Consent
-  Enforcement Or Prohibition Notice
-  Integrated Pollution Control
-  Integrated Pollution Prevention Control
-  Pollution Incident to Controlled Waters
-  Prosecution Relating to Authorised Processes
-  Prosecution Relating to Controlled Waters
-  Red List Discharge Consent
-  Registered Radioactive Substance
-  River Network or Water Feature
-  Water Abstraction




**Hazardous Substances**

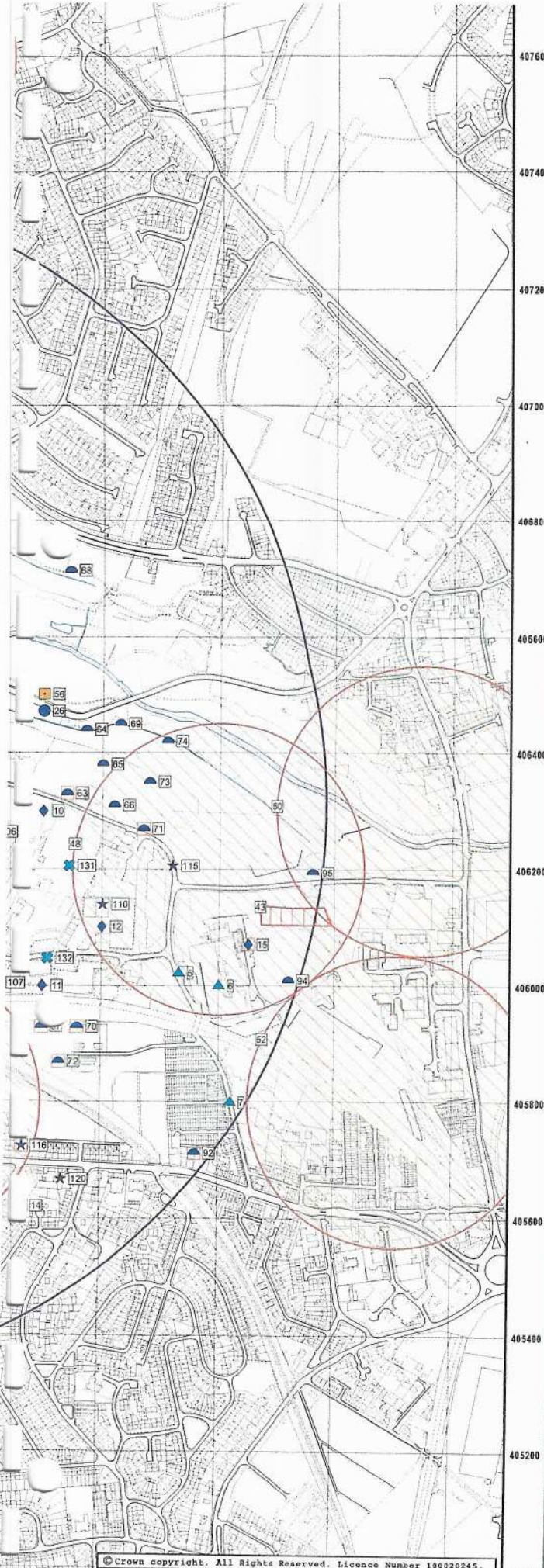
-  COMAH Site
-  Explosive Site
-  NIHHS Site
-  Planning Hazardous Substance Consent
-  Planning Hazardous Substance Enforcement

**Geological**

-  BGS Borehole
-  BGS Recorded Mineral Site

**Industrial Land Use**

-  Contemporary Trade Directory Entry
-  Fuel Station Entry
-  Post 1995 Planning Application (of possible contaminative use)



© Crown copyright. All Rights Reserved. Licence Number 100020245.



## CLIENT DETAILS

Envirocheck Order No. **EC143977\_1\_1**

(15-Jul-2002 14:21)

Customer Ref: **MR A JOYCE,ADJ1\_EC**

Michael D Joyce Associates  
Charnock Court 6 South Parade  
WAKEFIELD  
West Yorkshire WF1 1LR

## SITE DETAILS

Grid Reference **435940 406340**

Mill Lane Trading Estate  
Pontefract Road

Barnsley  
South Yorkshire

## KEY TO THE LEGEND DATABASE

### General

- Specified Site
- Bearing Reference Point
- Buffer
- Reference Number
- Several of Type at Location
- Pylon

### Waste

- Point Location of BGS Recorded Landfill Site
- BGS Recorded Landfill Site
- Integrated Pollution Control Registered Waste Site
- Licensed Waste Management Facilities (Landfill)
- Point Location of Local Authority Recorded Landfill Site
- Local Authority Recorded Landfill Site
- Registered Landfill Site
- Point Location of Registered Waste Transfer Site
- Registered Waste Transfer Site
- Point Location of Registered Waste Treatment or Disposal Site
- Registered Waste Treatment or Disposal Site

### Agency and Hydrological

- Air Pollution Control
- Air Pollution Control Enforcement
- Point Location of Contaminated Land Register Entry or Notice
- Contaminated Land Register Entry or Notice
- Discharge Consent
- Enforcement Or Prohibition Notice
- Integrated Pollution Control
- Integrated Pollution Prevention Control
- Pollution Incident to Controlled Waters
- Prosecution Relating to Authorised Processes
- Prosecution Relating to Controlled Waters
- Red List Discharge Consent
- Registered Radioactive Substance
- River Network or Water Feature
- Water Abstraction

### Hazardous Substances

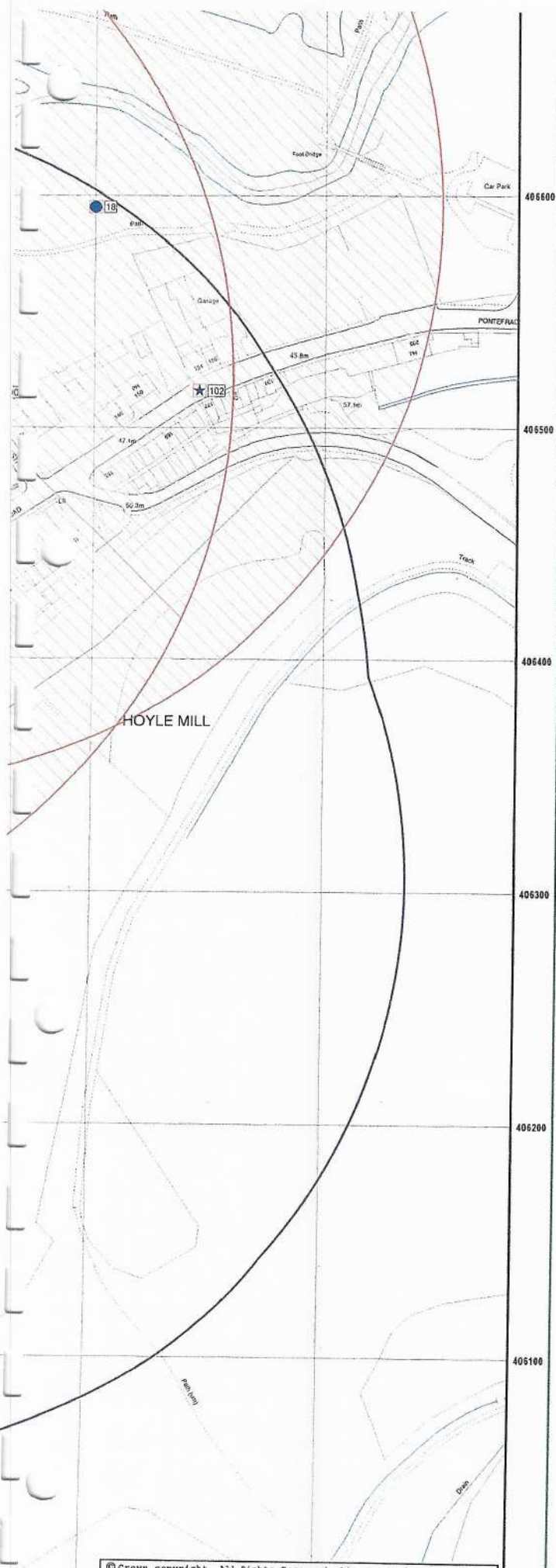
- COMAH Site
- Explosive Site
- NIHHS Site
- Planning Hazardous Substance Consent
- Planning Hazardous Substance Enforcement

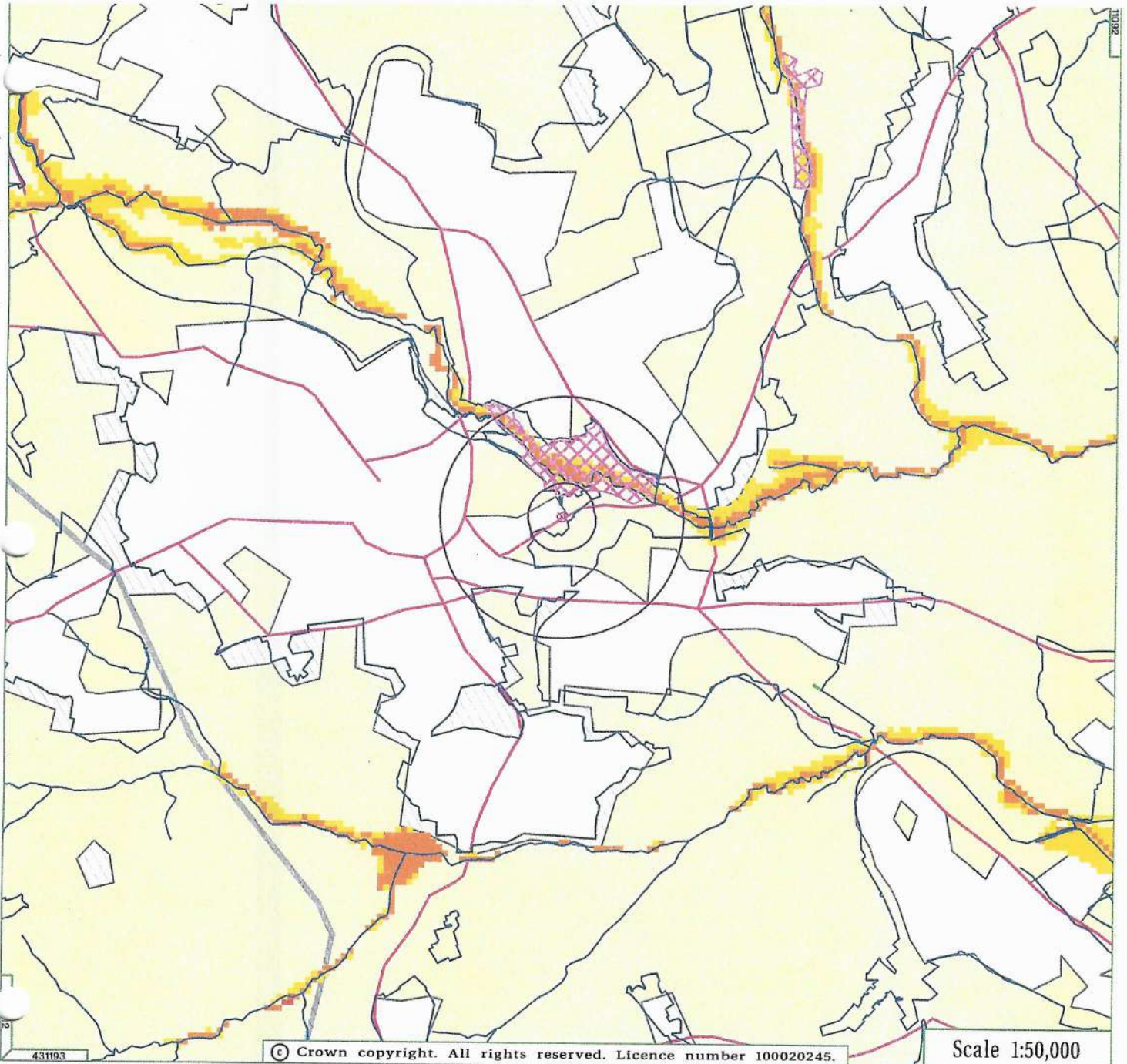
### Geological

- BGS Borehole
- BGS Recorded Mineral Site

### Industrial Land Use

- Contemporary Trade Directory Entry
- Fuel Station Entry
- Post 1995 Planning Application (of possible contaminative use)





431193

© Crown copyright. All rights reserved. Licence number 100020245.

Scale 1:50,000

### Environment Map

- |                                  |                                     |                                     |   |                              |
|----------------------------------|-------------------------------------|-------------------------------------|---|------------------------------|
| Urban Areas                      | Motorways                           | 'A' Roads                           | Point from which direction is measured over 2m estimated 100 yr flood depth | Buffer                       |
| River Network and Water Features | 0 - 1m estimated 100 yr flood depth | 1 - 2m estimated 100 yr flood depth | over 2m estimated 100 yr flood depth  |                              |
| Area of Adopted Green Belt       | Area of Unadopted Green Belt        | Area of Outstanding Natural Beauty  | Environmentally Sensitive Area  | Forest Park                  |
| Local Nature Reserve             | Marine Nature Reserve               | National Nature Reserve             | National Park   | National Scenic Area         |
| Nitrate Sensitive Area           | Nitrate Vulnerable Zone             | Ramsar Site                         | Site of Special Scientific Interest   | Special Area of Conservation |
| Special Protection Area          |                                     |                                     |   |                              |

The flooded areas have been generated using a generalised technique and should not, by themselves, be used to infer that specific areas are or are not at risk of inundation. Flood risk at any specific location may be influenced by local factors - not least flood defences - that have not been taken into account.

#### CLIENT DETAILS

Customer Ref: MR A JOYCE,ADJ1\_EC  
 Michael D Joyce Associates  
 Charnock Court 6 South Parade  
 WAKEFIELD  
 West Yorkshire WF1 1LR

Order No. EC143977\_1\_1

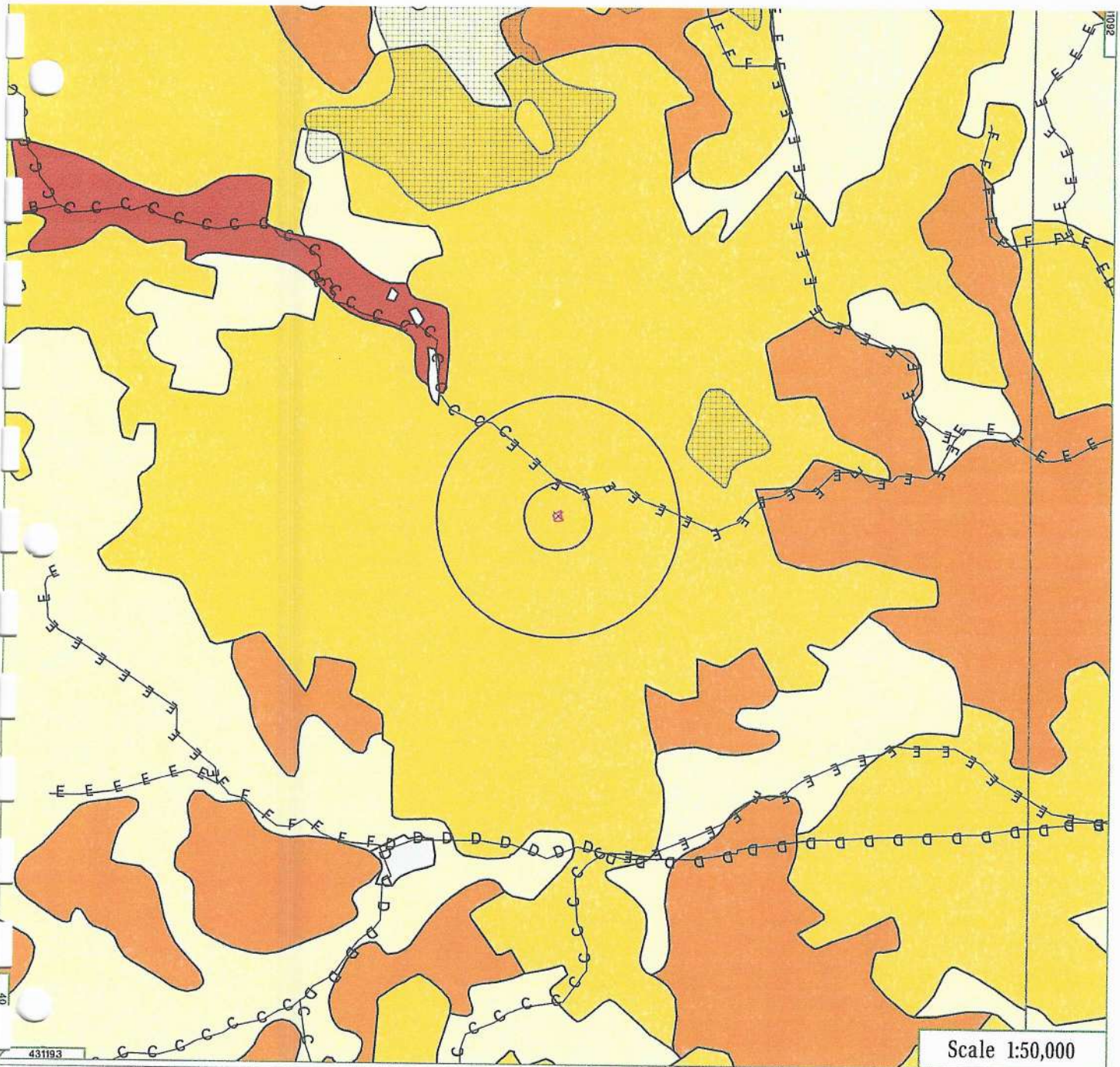
(15-Jul-2002 14:22)

#### SITE DETAILS

Mill Lane Trading Estate  
 Pontefract Road














Barnsley  
 South Yorkshire

Grid Reference 435940 406340



Scale 1:50,000

**Groundwater Vulnerability and River Quality Map**

-  Water
-  Minor Aquifer High 1
-  Minor Aquifer Low
-  Minor Aquifer High 3
-  Minor Aquifer High U
-  Minor Aquifer Intermediate 1
-  Drift Deposit
-  River Quality C
-  River Quality F
-  River Quality E
-  River Quality B
-  River Quality D
-  Sea



Value Added Reseller



Map ID	Details	Compass Direction	Estimated Distance From Site	Contact	NGR
<b>Air Pollution Controls</b>					
1	Name: Dunlop Slazenger Ltd Location: Doncaster Road, BARNSELEY, South Yorkshire, S70 1TS Authority: Barnsley Metropolitan Borough Council, Planning Department Permit Reference: Not Given Dated: 29th October 1993 Process Type: Local Authority Air Pollution Control Description: PG6/23 Coating of metal and plastic Status: Application has been authorised and any conditions apply to the operator Positional Accuracy: Manually positioned to the address or location	SW	654	1	435670 405690
<b>Air Pollution Controls</b>					
2	Name: Dunlop Slazenger Ltd Location: Doncaster Road, BARNSELEY, South Yorkshire, S70 1TH Authority: Barnsley Metropolitan Borough Council, Planning Department Permit Reference: Not Given Dated: 29th October 1993 Process Type: Local Authority Air Pollution Control Description: Part B - General Coating Process (No Specific Reference) Status: Application has been authorised and any conditions apply to the operator Positional Accuracy: Manually positioned to the address or location	SW	659	1	435670 405690
<b>Air Pollution Controls</b>					
3	Name: Barnsley Service Station Location: Doncaster Road, BARNSELEY, South Yorkshire, S70 3RD Authority: Barnsley Metropolitan Borough Council, Planning Department Permit Reference: Not Supplied Dated: 17th June 1999 Process Type: Local Authority Air Pollution Control Description: PG 1/14 Petrol filling station Status: Application has been authorised and any conditions apply to the operator Positional Accuracy: Automatically positioned in the proximity of the address	SE	674	1	436270 405690
<b>Air Pollution Controls</b>					
4	Name: Kendry Hospital Location: Kendray Hospital, Doncaster Road, Barnsley, South Yorkshire, S70 3RD Authority: Barnsley Metropolitan Borough Council, Planning Department Permit Reference: Not Given Dated: 29th March 1994 Process Type: Local Authority Air Pollution Control Description: PG5/1 Clinical waste incineration processes under 1 tonne an hour Status: Authorisation either revoked or cancelled Positional Accuracy: Automatically positioned to the address	S	695	1	436090 405620
<b>Air Pollution Controls</b>					
5	Name: Readymix Concrete (Yorkshire) Ltd Location: Oaks Lane, BARNSELEY, South Yorkshire, S70 3RE Authority: Barnsley Metropolitan Borough Council, Planning Department Permit Reference: Not Given Dated: 18th March 1993 Process Type: Local Authority Air Pollution Control Description: PG3/1 Blending, packing, loading and use of bulk cement Status: Application has been authorised and any conditions apply to the operator Positional Accuracy: Manually positioned to the road within the address or location	E	798	1	436730 406020
<b>Air Pollution Controls</b>					
6	Name: Ready Mix - Huddersfield Location: Oaks Lane, BARNSELEY, South Yorkshire, S70 3RE Authority: Barnsley Metropolitan Borough Council, Planning Department Permit Reference: Not Given Dated: 20th March 1992 Process Type: Local Authority Air Pollution Control Description: PG3/1 Blending, packing, loading and use of bulk cement Status: Authorisation either revoked or cancelled Positional Accuracy: Unknown	E	870	1	436800 406000

Map ID	Details	Compass Direction	Estimated Distance From Site	Contact	NGR
<b>Air Pollution Controls</b>					
7	<b>Name:</b> Beatson Clark Plc <b>Location:</b> Hoyle Mill Road, Stairfoot, BARNSELY, South Yorkshire, S70 3EU <b>Authority:</b> Barnsley Metropolitan Borough Council, Planning Department <b>Permit Reference:</b> Not Given <b>Dated:</b> 2nd October 1992 <b>Process Type:</b> Local Authority Air Pollution Control <b>Description:</b> PG3/3 Glass ( excluding lead glass ) manufacturing processes <b>Status:</b> Application has been authorised and any conditions apply to the operator <b>Positional Accuracy:</b> Manually positioned to the road within the address or location	SE	976	1	436820 405800
<b>Discharge Consents</b>					
8	<b>Operator:</b> Yorkshire Water Services Ltd <b>Property Type:</b> Sewerage Network - Sewers <b>Location:</b> Ballotine Works, Pontefract Road, South Yorkshire <b>Authority:</b> Environment Agency, North East Region <b>Catchment Area:</b> Dearne <b>Reference:</b> S/CB/8 <b>Permit Version:</b> Not Supplied <b>Effective Date:</b> Not Supplied <b>Issued Date:</b> 29th May 1963 <b>Revocation Date:</b> Not Supplied <b>Discharge Type:</b> Sewage Effluent Discharge-Storm Effluent <b>Discharge Environment:</b> Unknown <b>Receiving Water:</b> Not Supplied <b>Status:</b> Not Supplied <b>Positional Accuracy:</b> Located by supplier to within 100m	S	156	2	435920 406140
<b>Discharge Consents</b>					
8	<b>Operator:</b> Yorkshire Water Services Ltd <b>Property Type:</b> Sewerage Network - Sewers <b>Location:</b> Ballotine Works, Pontefract Road, South Yorkshire <b>Authority:</b> Environment Agency, North East Region <b>Catchment Area:</b> Dearne <b>Reference:</b> S/CB/8 <b>Permit Version:</b> Not Supplied <b>Effective Date:</b> Not Supplied <b>Issued Date:</b> 30th June 1993 <b>Revocation Date:</b> Not Supplied <b>Discharge Type:</b> Sewage Effluent Discharge-Storm Effluent <b>Discharge Environment:</b> Unknown <b>Receiving Water:</b> Not Supplied <b>Status:</b> Not Supplied <b>Positional Accuracy:</b> Located by supplier to within 100m	S	161	2	435920 406140
<b>Discharge Consents</b>					
9	<b>Operator:</b> Yorkshire Water Services Ltd <b>Property Type:</b> Sewerage Network - Sewers <b>Location:</b> Pontefract Road Crude Sewage Overflow, South Yorkshire <b>Authority:</b> Environment Agency, North East Region <b>Catchment Area:</b> Dearne <b>Reference:</b> WRA7468 <b>Permit Version:</b> Not Supplied <b>Effective Date:</b> Not Supplied <b>Issued Date:</b> 23rd November 1998 <b>Revocation Date:</b> Not Supplied <b>Discharge Type:</b> Sewage Effluent Discharge-Storm Effluent <b>Discharge Environment:</b> Unknown <b>Receiving Water:</b> Not Supplied <b>Status:</b> Not Supplied <b>Positional Accuracy:</b> Located by supplier to within 100m	W	281	2	435640 406240

Map ID	Details	Compass Direction	Estimated Distance From Site	Contact	NGR
<b>Discharge Consents</b>					
10	<p>Operator: British Coal  Property Type: Not Given  Location: Location Description Not Available  Authority: Environment Agency, North East Region  Catchment Area: Dearne  Reference: C3781  Permit Version: Not Supplied  Effective Date: Not Supplied  Issued Date: 18th November 1988  Revocation Date: Not Supplied  Discharge Type: Trade Effluent  Discharge: Freshwater Stream/River  Environment:  Receiving Water: Not Supplied  Status: Not Supplied  Positional Accuracy: Located by supplier to within 100m</p>	E	515	2	436500 406300
<b>Discharge Consents</b>					
11	<p>Operator: British Coal  Property Type: Not Given  Location: Location Description Not Available  Authority: Environment Agency, North East Region  Catchment Area: Dearne  Reference: C3781  Permit Version: Not Supplied  Effective Date: Not Supplied  Issued Date: 18th November 1988  Revocation Date: Not Supplied  Discharge Type: Trade Effluent  Discharge: Freshwater Stream/River  Environment:  Receiving Water: Not Supplied  Status: Not Supplied  Positional Accuracy: Located by supplier to within 100m</p>	SE	598	2	436500 406000
<b>Discharge Consents</b>					
12	<p>Operator: British Coal  Property Type: Not Given  Location: Location Description Not Available  Authority: Environment Agency, North East Region  Catchment Area: Dearne  Reference: C3781  Permit Version: Not Supplied  Effective Date: Not Supplied  Issued Date: 18th November 1988  Revocation Date: Not Supplied  Discharge Type: Trade Effluent  Discharge: Freshwater Stream/River  Environment:  Receiving Water: Not Supplied  Status: Not Supplied  Positional Accuracy: Located by supplier to within 100m</p>	E	648	2	436600 406100
<b>Discharge Consents</b>					
13	<p>Operator: Yorkshire Water Services Ltd  Property Type: Sewerage Network - Sewers  Location: Oakwell Lane, South Yorkshire  Authority: Environment Agency, North East Region  Catchment Area: Dearne  Reference: S/CB/8  Permit Version: Not Supplied  Effective Date: Not Supplied  Issued Date: 29th May 1963  Revocation Date: Not Supplied  Discharge Type: Sewage Effluent Discharge-Storm Effluent  Discharge: Unknown  Environment:  Receiving Water: Not Supplied  Status: Not Supplied  Positional Accuracy: Located by supplier to within 100m</p>	SW	694	2	435270 406040

\* Landmark Information Group Service

Report Reference: 143977-1-1

Date: 15-Jul-2002

Map ID	Details	Compass Direction	Estimated Distance From Site	Contact	NGR
<b>Discharge Consents</b>					
13	Operator: Yorkshire Water Services Ltd Property Type: Sewerage Network - Sewers Location: Oakwell Lane, South Yorkshire Authority: Environment Agency, North East Region Catchment Area: Dearne Reference: S/CB/8 Permit Version: Not Supplied Effective Date: Not Supplied Issued Date: 30th June 1993 Revocation Date: Not Supplied Discharge Type: Sewage Effluent Discharge-Storm Effluent Discharge: Unknown Environment: Receiving Water: Not Supplied Status: Not Supplied Positional Accuracy: Located by supplier to within 100m	SW	696	2	435270 406040
<b>Discharge Consents</b>					
14	Operator: Yorkshire Water Services Ltd Property Type: Sewerage Network - Sewers Location: Lambert Road, KENDRAY, South Yorkshire Authority: Environment Agency, North East Region Catchment Area: Dearne Reference: S/CB/8 Permit Version: Not Supplied Effective Date: Not Supplied Issued Date: 29th May 1963 Revocation Date: Not Supplied Discharge Type: Sewage Effluent Discharge-Storm Effluent Discharge: Unknown Environment: Receiving Water: Not Supplied Status: Not Supplied Positional Accuracy: Located by supplier to within 100m	SE	839	2	436470 405620
<b>Discharge Consents</b>					
14	Operator: Yorkshire Water Services Ltd Property Type: Sewerage Network - Sewers Location: Lambert Road, KENDRAY, South Yorkshire Authority: Environment Agency, North East Region Catchment Area: Dearne Reference: S/CB/8 Permit Version: Not Supplied Effective Date: Not Supplied Issued Date: 30th June 1993 Revocation Date: Not Supplied Discharge Type: Sewage Effluent Discharge-Storm Effluent Discharge: Unknown Environment: Receiving Water: Not Supplied Status: Not Supplied Positional Accuracy: Located by supplier to within 100m	SE	843	2	436470 405620

Map ID	Details	Compass Direction	Estimated Distance From Site	Contact	NGR
<b>Discharge Consents</b>					
15	<p>Operator: Beatson Clark P.L.C.  Property Type: Undefined Or Other  Location: Beatson Clark Plc, Hoyle Mill Lane, -No.2 Cooling Water  Authority: Environment Agency, North East Region  Catchment Area: Don Tributaries  Reference: 3735  Permit Version: 2  Effective Date: 10th May 1984  Issued Date: 10th May 1984  Revocation Date: Not Supplied  Discharge Type: Trade Effluent  Discharge: Freshwater Stream/River  Environment:  Receiving Water: River Dearne  Status: Post National Rivers Authority Legislation where issue date &gt; 31/08/1989 (Historic only)</p>	E	896	2	436850 406070
Positional Accuracy: Located by supplier to within 100m					
<b>Discharge Consents</b>					
15	<p>Operator: Beatson Clark P.L.C.  Property Type: Undefined Or Other  Location: Beatson Clark Plc, Hoyle Mill Lane, -No.1 Cooling Water  Authority: Environment Agency, North East Region  Catchment Area: Don Tributaries  Reference: 3735  Permit Version: 1  Effective Date: 23rd August 1983  Issued Date: 23rd August 1983  Revocation Date: 9th May 1984  Discharge Type: Trade Effluent  Discharge: Freshwater Stream/River  Environment:  Receiving Water: River Dearne  Status: Post National Rivers Authority Legislation where issue date &gt; 31/08/1989 (Historic only)</p>	E	902	2	436850 406050
Positional Accuracy: Located by supplier to within 100m					
<b>Discharge Consents</b>					
16	<p>Operator: Yorkshire Water Services Ltd  Property Type: Sewerage Network - Sewers  Location: Lambra Road Cso, Barnsley, South Yorkshire  Authority: Environment Agency, North East Region  Catchment Area: Dearne  Reference: WRA7491  Permit Version: Not Supplied  Effective Date: Not Supplied  Issued Date: 16th February 1999  Revocation Date: Not Supplied  Discharge Type: Sewage Effluent Discharge-Storm Effluent  Discharge: Ditch  Environment:  Receiving Water: Sough Dyke  Status: Not Supplied</p>	W	922	2	435010 406110
Positional Accuracy: Located by supplier to within 100m					

Map ID	Details	Compass Direction	Estimated Distance From Site	Contact	NGR
<b>Discharge Consents</b>					
16	<p>Operator: Yorkshire Water Services Ltd  Property Type: Sewerage Network - Sewers  Location: Pontefract Road-Express Dairy,South Yorkshire  Authority: Environment Agency, North East Region  Catchment Area: Dearne  Reference: S/CB/8  Permit Version: Not Supplied  Effective Date: Not Supplied  Issued Date: 29th May 1963  Revocation Date: Not Supplied  Discharge Type: Sewage Effluent Discharge-Storm Effluent  Discharge: Unknown  Environment:  Receiving Water: Not Supplied  Status: Not Supplied  Positional Accuracy: Located by supplier to within 100m</p>	W	935	2	434990 406140
<b>Discharge Consents</b>					
16	<p>Operator: Yorkshire Water Services Ltd  Property Type: Sewerage Network - Sewers  Location: Express Dairy,Pontefract Road,South Yorkshire  Authority: Environment Agency, North East Region  Catchment Area: Dearne  Reference: S/CB/8  Permit Version: Not Supplied  Effective Date: Not Supplied  Issued Date: 30th June 1993  Revocation Date: Not Supplied  Discharge Type: Sewage Effluent Discharge-Storm Effluent  Discharge: Unknown  Environment:  Receiving Water: Not Supplied  Status: Not Supplied  Positional Accuracy: Located by supplier to within 100m</p>	W	936	2	434990 406140
<b>Discharge Consents</b>					
16	<p>Operator: Yorkshire Water Services Ltd  Property Type: Sewerage Network - Sewers  Location: Lambra Road  Authority: Environment Agency, North East Region  Catchment Area: Dearne  Reference: S/CB/8  Permit Version: Not Supplied  Effective Date: Not Supplied  Issued Date: 29th May 1963  Revocation Date: Not Supplied  Discharge Type: Sewage Effluent Discharge-Storm Effluent  Discharge: Unknown  Environment:  Receiving Water: Not Supplied  Status: Not Supplied  Positional Accuracy: Located by supplier to within 100m</p>	W	947	2	434990 406090
<b>Discharge Consents</b>					
16	<p>Operator: Yorkshire Water Services Ltd  Property Type: Sewerage Network - Sewers  Location: Lambra Road  Authority: Environment Agency, North East Region  Catchment Area: Dearne  Reference: S/CB/8  Permit Version: Not Supplied  Effective Date: Not Supplied  Issued Date: 30th June 1993  Revocation Date: Not Supplied  Discharge Type: Sewage Effluent Discharge-Storm Effluent  Discharge: Unknown  Environment:  Receiving Water: Not Supplied  Status: Not Supplied  Positional Accuracy: Located by supplier to within 100m</p>	W	948	2	434990 406090

Map ID	Details	Compass Direction	Estimated Distance From Site	Contact	NGR
<b>Discharge Consents</b>					
17	Operator: Yorkshire Water Services Ltd Property Type: Sewerage Network - Sewers Location: The Mount Public House, Pontefract Road, South Yorkshire Authority: Environment Agency, North East Region Catchment Area: Dearne Reference: S/CB/8 Permit Version: Not Supplied Effective Date: Not Supplied Issued Date: 29th May 1963 Revocation Date: Not Supplied Discharge Type: Sewage Effluent Discharge-Storm Effluent Discharge Environment: Unknown Receiving Water: Not Supplied Status: Not Supplied Positional Accuracy: Located by supplier to within 100m	W	946	2	435010 406020
<b>Discharge Consents</b>					
17	Operator: Yorkshire Water Services Ltd Property Type: Sewerage Network - Sewers Location: The Mount Public House, Pontefract Road, South Yorkshire Authority: Environment Agency, North East Region Catchment Area: Dearne Reference: S/CB/8 Permit Version: Not Supplied Effective Date: Not Supplied Issued Date: 30th June 1993 Revocation Date: Not Supplied Discharge Type: Sewage Effluent Discharge-Storm Effluent Discharge Environment: Unknown Receiving Water: Not Supplied Status: Not Supplied Positional Accuracy: Located by supplier to within 100m	W	948	2	435010 406020
<b>Pollution Incidents to Controlled Waters</b>					
18	Property Type: Water Company Sewage: Foul Sewer Location: River Dearne & Dearne Valley Authority: Environment Agency, North East Region Pollutant: Surcharged Sewage Note: No Fish Killed Incident Date: 15th April 1996 Incident Reference: SH960142 Catchment Area: Dearne Receiving Water: Freshwater Stream/River Cause of Incident: Not Given Severity of Incident: Category 3 - Minor Incident Positional Accuracy: Located by supplier to within 100m	NE	244	2	436100 406600
<b>Pollution Incidents to Controlled Waters</b>					
18	Property Type: Miscellaneous Premises: Unknown Location: Road Bridge A628, Old Mill Bridge A61 Dearne 15 Authority: Environment Agency, North East Region Pollutant: Unknown Note: Not Supplied Incident Date: 5th November 1992 Incident Reference: 138626 Catchment Area: Not Given Receiving Water: Freshwater Stream/River Cause of Incident: Not Given Severity of Incident: Category 2 - Significant Incident Positional Accuracy: Located by supplier to within 100m	NE	247	2	436110 406600

Map ID	Details	Compass Direction	Estimated Distance From Site	Contact	NGR
<b>Pollution Incidents to Controlled Waters</b>					
18	<p>Property Type: Water Company Sewage: Foul Sewer            Location: River Dearne And, Dearne Valley            Authority: Environment Agency, North East Region            Pollutant: Surcharged Sewage            Note: No Pollution Found; No Fish Killed            Incident Date: 15th April 1996            Incident Reference: SH960142            Catchment Area: Dearne            Receiving Water: Freshwater Stream/River            Cause of Incident: Unknown            Severity of Incident: Category 3 - Minor Incident            Positional Accuracy: Located by supplier to within 100m</p>	NE	249	2	436100 406600
<b>Pollution Incidents to Controlled Waters</b>					
18	<p>Property Type: Road            Location: River Dearne On ,Pontefract Road            Authority: Environment Agency, North East Region            Pollutant: Not Given            Note: River Dearne; No Pollution Found; Fish Killed: No Information            Incident Date: 17th September 1998            Incident Reference: SH980337            Catchment Area: Dearne            Receiving Water: Freshwater Stream/River            Cause of Incident: Not Given            Severity of Incident: Category 3 - Minor Incident            Positional Accuracy: Unknown</p>	NE	251	2	436110 406600
<b>Pollution Incidents to Controlled Waters</b>					
19	<p>Property Type: Water Company Sewage: Foul Sewer            Location: Dearne Valley Park, Hoyle Mill, BARNSELEY            Authority: Environment Agency, North East Region            Pollutant: Crude Sewage            Note: River Dearne; No Fish Killed            Incident Date: 25th July 1998            Incident Reference: SH980382            Catchment Area: Dearne            Receiving Water: Freshwater Stream/River            Cause of Incident: Not Given            Severity of Incident: Category 2 - Significant Incident            Positional Accuracy: Located by supplier to within 100m</p>	N	262	2	436000 406650
<b>Pollution Incidents to Controlled Waters</b>					
19	<p>Property Type: Miscellaneous Premises: Unknown            Location: Road Bridge A628, /Old Mill Bridge A61 Dearne 15            Authority: Environment Agency, North East Region            Pollutant: Unknown            Note: Not Supplied            Incident Date: 15th November 1993            Incident Reference: 148792            Catchment Area: Not Given            Receiving Water: Freshwater Stream/River            Cause of Incident: Not Given            Severity of Incident: Category 3 - Minor Incident            Positional Accuracy: Located by supplier to within 100m</p>	N	312	2	436000 406700
<b>Pollution Incidents to Controlled Waters</b>					
20	<p>Property Type: Not Given            Location: Measborough Dyke At Confluence With, River Dearne            Authority: Environment Agency, North East Region            Pollutant: Not Given            Note: Pollution Found; No Fish Killed            Incident Date: 14th November 1996            Incident Reference: SH960455            Catchment Area: Dearne Tributaries            Receiving Water: Freshwater Stream/River            Cause of Incident: Unknown            Severity of Incident: Category 3 - Minor Incident            Positional Accuracy: Located by supplier to within 100m</p>	NE	310	2	436200 406600

Map ID	Details	Compass Direction	Estimated Distance From Site	Contact	NGR
<b>Pollution Incidents to Controlled Waters</b>					
20	Property Type: Not Given Location: Dearne Valley Park, BARNESLEY Authority: Environment Agency, North East Region Pollutant: Oils - Unknown Note: Pollution Found; No Fish Killed Incident Date: 24th August 1996 Incident Reference: SH960375 Catchment Area: Dearne Receiving Water: Freshwater Stream/River Cause of Incident: Unknown Severity of Incident: Category 3 - Minor Incident Positional Accuracy: Located by supplier to within 100m	NE	314	2	436200 406600
<b>Pollution Incidents to Controlled Waters</b>					
21	Property Type: Water Company Sewage: Foul Sewer Location: Measurborough Dyke At Confluence Authority: Environment Agency, North East Region Pollutant: Surcharged Sewage Note: No Fish Killed Incident Date: 4th September 1997 Incident Reference: SH970474 Catchment Area: Dearne Tributaries Receiving Water: Freshwater Stream/River Cause of Incident: Not Given Severity of Incident: Category 3 - Minor Incident Positional Accuracy: Located by supplier to within 100m	NE	333	2	436100 406700
<b>Pollution Incidents to Controlled Waters</b>					
21	Property Type: Surface Water Sewers Location: Road Bridge A628, /Old Mill Bridge A61 Dearne 15 Authority: Environment Agency, North East Region Pollutant: Unknown Sewage Note: Not Supplied Incident Date: 13th January 1994 Incident Reference: 149693 Catchment Area: Not Given Receiving Water: Not Given Cause of Incident: Not Given Severity of Incident: Category 3 - Minor Incident Positional Accuracy: Located by supplier to within 100m	NE	337	2	436100 406700
<b>Pollution Incidents to Controlled Waters</b>					
22	Property Type: Industrial Premises Location: Road Bridge A628, /Old Mill Bridge A61 Dearne 15 Authority: Environment Agency, North East Region Pollutant: Oils - Unknown Note: Not Supplied Incident Date: 1st July 1994 Incident Reference: 152787 Catchment Area: Not Given Receiving Water: Freshwater Stream/River Cause of Incident: Not Given Severity of Incident: Category 3 - Minor Incident Positional Accuracy: Located by supplier to within 100m	N	411	2	436000 406800
<b>Pollution Incidents to Controlled Waters</b>					
23	Property Type: Water Company Sewage: Foul Sewer Location: Grange Bridge A633 /, Road Bridge A628 Dearne 14 Authority: Environment Agency, North East Region Pollutant: Unknown Sewage Note: Not Supplied Incident Date: 19th October 1994 Incident Reference: 153327 Catchment Area: Not Given Receiving Water: Freshwater Stream/River Cause of Incident: Not Given Severity of Incident: Category 2 - Significant Incident Positional Accuracy: Located by supplier to within 100m	NE	455	2	436300 406700

Map ID	Details	Compass Direction	Estimated Distance From Site	Contact	NGR
<b>Pollution Incidents to Controlled Waters</b>					
24	Property Type: Surface Water Sewers Location: Mouth/Source Wiske Af Authority: Environment Agency, North East Region Pollutant: Oils - Unknown Note: Not Supplied Incident Date: 14th July 1992 Incident Reference: 135388 Catchment Area: Not Given Receiving Water: Freshwater Stream/River Cause of Incident: Not Given Severity of Incident: Category 3 - Minor Incident Positional Accuracy: Located by supplier to within 100m	NE	481	2	436400 406600
<b>Pollution Incidents to Controlled Waters</b>					
25	Property Type: Other General Premises Location: Road Bridge A628,/Old Mill Bridge A61 Dearne 15 Authority: Environment Agency, North East Region Pollutant: Oils - Petrol Note: Not Supplied Incident Date: 3rd November 1993 Incident Reference: 148616 Catchment Area: Not Given Receiving Water: No Pollution Cause of Incident: Not Given Severity of Incident: Category 3 - Minor Incident Positional Accuracy: Located by supplier to within 100m	S	500	2	436000 405800
<b>Pollution Incidents to Controlled Waters</b>					
26	Property Type: Miscellaneous Premises: Unknown Location: Grange Bridge A633 /,Road Bridge A628 Dearne 14 Authority: Environment Agency, North East Region Pollutant: Miscellaneous - No Visible Pollution/Nothing Found Note: Not Supplied Incident Date: 19th July 1990 Incident Reference: 112879 Catchment Area: Not Given Receiving Water: Freshwater Stream/River Cause of Incident: Not Given Severity of Incident: Category 2 - Significant Incident Positional Accuracy: Located by supplier to within 100m	E	545	2	436500 406500
<b>Pollution Incidents to Controlled Waters</b>					
27	Property Type: Industrial Premises Location: Road Bridge A628,/Old Mill Bridge A61 Dearne 15 Authority: Environment Agency, North East Region Pollutant: Chemicals - Solvents Note: Not Supplied Incident Date: 3rd July 1990 Incident Reference: 112232 Catchment Area: Not Given Receiving Water: No Pollution Cause of Incident: Not Given Severity of Incident: Category 3 - Minor Incident Positional Accuracy: Located by supplier to within 100m	S	728	2	435700 405600
<b>Pollution Incidents to Controlled Waters</b>					
28	Property Type: Miscellaneous Premises: Unknown Location: Road Bridge A628,/Old Mill Bridge A61 Dearne 15 Authority: Environment Agency, North East Region Pollutant: Miscellaneous - No Visible Pollution/Nothing Found Note: Not Supplied Incident Date: 2nd July 1992 Incident Reference: 134407 Catchment Area: Not Given Receiving Water: No Pollution Cause of Incident: Not Given Severity of Incident: Category 3 - Minor Incident Positional Accuracy: Located by supplier to within 100m	NW	814	2	435300 406900

Map ID	Details	Compass Direction	Estimated Distance From Site	Contact	NGR
<b>Pollution Incidents to Controlled Waters</b>					
29	<b>Property Type:</b> Industrial Premises <b>Location:</b> Road Bridge A628,/Old Mill Bridge A61 Dearne 15 <b>Authority:</b> Environment Agency, North East Region <b>Pollutant:</b> Oils - Diesel (Including Agricultural) <b>Note:</b> Not Supplied <b>Incident Date:</b> 1st November 1993 <b>Incident Reference:</b> 148570 <b>Catchment Area:</b> Not Given <b>Receiving Water:</b> Freshwater Stream/River <b>Cause of Incident:</b> Not Given <b>Severity of Incident:</b> Category 3 - Minor Incident <b>Positional Accuracy:</b> Located by supplier to within 100m	W	903	2	435000 406400
<b>Pollution Incidents to Controlled Waters</b>					
30	<b>Property Type:</b> Industrial Premises <b>Location:</b> Road Bridge A628,/Old Mill Bridge A61 Dearne 15 <b>Authority:</b> Environment Agency, North East Region <b>Pollutant:</b> Miscellaneous - Fire water / Foam <b>Note:</b> Not Supplied <b>Incident Date:</b> 7th March 1994 <b>Incident Reference:</b> 150226 <b>Catchment Area:</b> Not Given <b>Receiving Water:</b> Groundwater <b>Cause of Incident:</b> Not Given <b>Severity of Incident:</b> Category 3 - Minor Incident <b>Positional Accuracy:</b> Located by supplier to within 100m	SW	906	2	435100 405900
<b>Pollution Incidents to Controlled Waters</b>					
31	<b>Property Type:</b> Industrial: Other <b>Location:</b> River Dearne At,Dearne Valley Park <b>Authority:</b> Environment Agency, North East Region <b>Pollutant:</b> Oils - Diesel (Including Agricultural) <b>Note:</b> No Fish Killed <b>Incident Date:</b> 1st January 1997 <b>Incident Reference:</b> SH970001 <b>Catchment Area:</b> Dearne <b>Receiving Water:</b> Freshwater Stream/River <b>Cause of Incident:</b> Not Given <b>Severity of Incident:</b> Category 2 - Significant Incident <b>Positional Accuracy:</b> Located by supplier to within 100m	NW	935	2	435500 407200
<b>Pollution Incidents to Controlled Waters</b>					
32	<b>Property Type:</b> Scrapyard <b>Location:</b> Swanney Pond,BARNSELY <b>Authority:</b> Environment Agency, North East Region <b>Pollutant:</b> Oils - Waste Oil <b>Note:</b> No Fish Killed <b>Incident Date:</b> 20th February 1995 <b>Incident Reference:</b> SH950066 <b>Catchment Area:</b> Dearne <b>Receiving Water:</b> Freshwater Stream/River <b>Cause of Incident:</b> Not Given <b>Severity of Incident:</b> Category 2 - Significant Incident <b>Positional Accuracy:</b> Located by supplier to within 100m	S	950	2	435600 405400
<b>Pollution Incidents to Controlled Waters</b>					
32	<b>Property Type:</b> Industrial: Other <b>Location:</b> The Swannery <b>Authority:</b> Environment Agency, North East Region <b>Pollutant:</b> Oils - Other Oil <b>Note:</b> Fish Killed: No Information <b>Incident Date:</b> 13th March 1995 <b>Incident Reference:</b> SH950238 <b>Catchment Area:</b> Dearne <b>Receiving Water:</b> Freshwater Stream/River <b>Cause of Incident:</b> Not Given <b>Severity of Incident:</b> Category 3 - Minor Incident <b>Positional Accuracy:</b> Located by supplier to within 100m	S	954	2	435600 405400

Map ID	Details	Compass Direction	Estimated Distance From Site	Contact	NGR
<b>Pollution Incidents to Controlled Waters</b>					
32	<b>Property Type:</b> Scrapyards <b>Location:</b> Swanney Pond, Kendray, BARNSELEY <b>Authority:</b> Environment Agency, North East Region <b>Pollutant:</b> Oils - Diesel (Including Agricultural) <b>Note:</b> Watercourse :River Dearne; From Lundwood Stw To Cudworth Dyke <b>Incident Date:</b> 8th January 1998 <b>Incident Reference:</b> SH980003 <b>Catchment Area:</b> Dearne <b>Receiving Water:</b> Freshwater Stream/River <b>Cause of Incident:</b> Unknown <b>Severity of Incident:</b> Category 3 - Minor Incident <b>Positional Accuracy:</b> Located by supplier to within 100m	S	997	2	435600 405350
<b>Prosecutions Relating to Controlled Waters</b>					
33	<b>Location:</b> Twibell Street, BARNSELEY, South Yorkshire, S71 1DN <b>Authority:</b> Environment Agency, North East Region <b>Prosecution Text:</b> EA News Release 27/05/1998, Causing poisonous, noxious or polluting matter, namely red diesel to enter the River Dearne via surface water drains. <b>Prosecution Act:</b> WRA91 <b>Hearing Date:</b> 27th May 1998 <b>Verdict:</b> Guilty <b>Fine:</b> 7500 <b>Cost:</b> 961 <b>Positional Accuracy:</b> Unknown	NW	994	2	435220 407070
<b>Registered Radioactive Substances</b>					
34	<b>Name:</b> Dunlop Slazenger International Ltd <b>Location:</b> Doncaster Road, BARNSELEY, South Yorkshire, S70 3QP <b>Authority:</b> Environment Agency, North East Region <b>Permit Reference:</b> AV4911 <b>Dated:</b> 9th May 1996 <b>Process Type:</b> Registration under S7 RSA for the keeping and use of Radioactive materials (was RSA60 S1) <b>Description:</b> Registration under S7 or S10 RSA for 1 or more closed sources =< 4 Terabecquerels also for storage in transit <b>Status:</b> Application has been authorised and any conditions apply to the operator <b>Positional Accuracy:</b> Unknown	SW	649	2	435670 405700
<b>River Quality</b>					
	<b>Description:</b> River Quality E	NE	215	3	436070 406580
<b>River Quality</b>					
	<b>Description:</b> River Quality C	NW	792	3	435500 407040
<b>Water Abstractions</b>					
35	<b>Operator:</b> The Barnsley Brewery Company Limited <b>Licence Number:</b> 2/27/08/003 <b>Permit Version:</b> Not Supplied <b>Location:</b> Location Description Not Available <b>Authority:</b> Environment Agency, North East Region <b>Abstraction:</b> Cooling/Gen Ind. <b>Abstraction Type:</b> Not Supplied <b>Source:</b> Groundwater <b>Daily Rate (m3):</b> 614 <b>Yearly Rate (m3):</b> 116605 <b>Details:</b> Coal Measures Licence Revoked <b>Authorised Start:</b> Not Supplied <b>Authorised End:</b> Not Supplied <b>Permit Start Date:</b> Not Supplied <b>Permit End Date:</b> Not Supplied <b>Positional Accuracy:</b> Located by supplier to within 100m	W	114	2	435800 406400

Map ID	Details	Compass Direction	Estimated Distance From Site	Contact	NGR
<b>Water Abstractions</b>					
35	<p>Operator: The Barnsley Brewery Company Ltd  Licence Number: 2/27/08/027  Permit Version: Not Supplied  Location: Oakwell Brewery,BARNSELEY  Authority: Environment Agency, North East Region  Abstraction: Cooling/Gen Ind.  Abstraction Type: Not Supplied  Source: Spring  Daily Rate (m3): 136  Yearly Rate (m3): 0  Details: Licence Revoked  Authorised Start: Not Supplied  Authorised End: Not Supplied  Permit Start Date: Not Supplied  Permit End Date: Not Supplied  Positional Accuracy: Unknown</p>	NW	142	2	435800 406450
<b>Water Abstractions</b>					
36	<p>Operator: Barnsley Metropolitan District Council  Licence Number: 2/27/08/115  Permit Version: Not Supplied  Location: Dearne Valley Park,BARNSELEY  Authority: Environment Agency, North East Region  Abstraction: Pond level maintenance  Abstraction Type: Not Supplied  Source: Surface  Daily Rate (m3): 18  Yearly Rate (m3): 2464000  Details: Status: Withdrawn  Authorised Start: Not Supplied  Authorised End: Not Supplied  Permit Start Date: Not Supplied  Permit End Date: Not Supplied  Positional Accuracy: Located by supplier to within 100m</p>	N	317	2	435900 406700
<b>Water Abstractions</b>					
37	<p>Operator: Barnsley Metropolitan Borough Council  Licence Number: 2/27/08/122  Permit Version: 100  Location: River Dearne  Authority: Environment Agency, North East Region  Abstraction: Crown and Government: Make-Up or Top Up Water  Abstraction Type: Water may be abstracted from a single point  Source: Surface  Daily Rate (m3): 87  Yearly Rate (m3): 7800  Details: Dearne Valley County Park,Pontefract Road,Hoyle Mill,Barnsley,South Yorkshire  Authorised Start: 01 April  Authorised End: 31 October  Permit Start Date: 7th October 1998  Permit End Date: Not Supplied  Positional Accuracy: Approximate location provided by supplier</p>	NW	527	2	435710 406850
<b>Water Abstractions</b>					
	<p>Operator: C C Cooper Limited  Licence Number: 2/27/08/045  Permit Version: Not Supplied  Location: Location Description Not Available  Authority: Environment Agency, North East Region  Abstraction: Cooling  Abstraction Type: Not Supplied  Source: Surface  Daily Rate (m3): 295  Yearly Rate (m3): 107522  Details: Licence Lapsed  Authorised Start: Not Supplied  Authorised End: Not Supplied  Permit Start Date: Not Supplied  Permit End Date: Not Supplied  Positional Accuracy: Located by supplier to within 100m</p>	NW	1032	2	435100 407000

Map ID	Details	Compass Direction	Estimated Distance From Site	Contact	NGR
	<p><b>Water Abstractions</b></p> <p>Operator: C Soar &amp; Sons            Licence Number: 2/27/08/124            Permit Version: 100            Location: Well - Superficial Drift - Stairfoot            Authority: Environment Agency, North East Region            Abstraction: Other Industrial/Commercial/Public Services: General Washing/Process Washing            Abstraction Type: Water may be abstracted from a single point            Source: Groundwater            Daily Rate (m3): 16            Yearly Rate (m3): 4160            Details: Tank Row Off Grange Lane, Stairfoot, Barnsley, South Yorkshire, S71 5ad.            Authorised Start: 01 January            Authorised End: 31 December            Permit Start Date: 14th July 1999            Permit End Date: Not Supplied            Positional Accuracy: Located by supplier to within 10m</p>	E	1178	2	437150 406130
	<p><b>Water Abstractions</b></p> <p>Operator: C Soar &amp; Sons            Licence Number: 2/27/08/124            Permit Version: 100            Location: Well - Superficial Drift - Stairfoot            Authority: Environment Agency, North East Region            Abstraction: Metal: General Washing/Process Washing            Abstraction Type: Water may be abstracted from a single point            Source: Groundwater            Daily Rate (m3): Not Supplied            Yearly Rate (m3): Not Supplied            Details: Tank Row Off Grange Lane, Stairfoot, Barnsley, South Yorkshire, S71 5ad.            Authorised Start: 01 January            Authorised End: 31 December            Permit Start Date: 14th July 1999            Permit End Date: Not Supplied            Positional Accuracy: Located by supplier to within 10m</p>	E	1178	2	437150 406130
	<p><b>Water Abstractions</b></p> <p>Operator: Yorkshire Water Plc            Licence Number: 2/27/08/057            Permit Version: Not Supplied            Location: County Borough Of Barnsley            Authority: Environment Agency, North East Region            Abstraction: Unclassified (Other)            Abstraction Type: Not Supplied            Source: Surface            Daily Rate (m3): 18            Yearly Rate (m3): 2273            Details: Not Supplied            Authorised Start: Not Supplied            Authorised End: Not Supplied            Permit Start Date: Not Supplied            Permit End Date: Not Supplied            Positional Accuracy: Located by supplier to within 100m</p>	NW	1591	2	434800 407500
	<p><b>Water Abstractions</b></p> <p>Operator: Star Paper Mills            Licence Number: 2/27/08/042            Permit Version: Not Supplied            Location: Location Description Not Available            Authority: Environment Agency, North East Region            Abstraction: Unclassified Combinations            Abstraction Type: Not Supplied            Source: Surface            Daily Rate (m3): 3410            Yearly Rate (m3): 640986            Details: Licence Lapsed            Authorised Start: Not Supplied            Authorised End: Not Supplied            Permit Start Date: Not Supplied            Permit End Date: Not Supplied            Positional Accuracy: Located by supplier to within 100m</p>	NW	1679	2	434900 407700

Map ID	Details	Compass Direction	Estimated Distance From Site	Contact	NGR
<b>Groundwater Vulnerability</b>					
Geological Classification:	Minor Aquifer (Variably permeable) - These can be fractured or potentially fractured rocks, which do not have a high primary permeability, or other formations of variable permeability including unconsolidated deposits. Although not producing large quantities of water for abstraction, they are important for local supplies and in supplying base flow to rivers	-	0	3	435940 406340
Soil Classification:	Soils of High Leaching Potential (U) - Soil information for restored mineral workings and urban areas is based on fewer observations than elsewhere. A worst case vulnerability classification (H) assumed, until proved otherwise				
Map Sheet:	Sheet 11 South Pennines				
Scale:	1:100,000				
<b>Drift Deposits</b>					
Description	None	-	-	-	-
<b>Fluvial Indicative Floodplains</b>					
Type:	Fluvial Indicative Flood Zone				
Source:	Environment Agency, Head Office	N	152	3	435970 406540
<b>Tidal Indicative Floodplains</b>					
Description	None	-	-	-	-

Map ID	Details	Compass Direction	Estimated Distance From Site	Contact	NGR
<b>Local Authority Landfill Coverage</b>					
	Name: Barnsley Metropolitan Borough Council	-	0	1	435940 406340
<b>Local Authority Recorded Landfill Sites</b>					
38	Location: Not Supplied Reference: 38 Authority: Barnsley Metropolitan Borough Council, Planning Department Last Reported: Unknown Status: Types of Waste: Not Supplied Date of Closure: Not Supplied Positional accuracy: Positioned by the supplier Boundary Quality: Moderate	N	72	1	435940 406460
<b>Local Authority Recorded Landfill Sites</b>					
39	Location: Not Supplied Reference: 164 Authority: Barnsley Metropolitan Borough Council, Planning Department Last Reported: Unknown Status: Types of Waste: Not Supplied Date of Closure: Not Supplied Positional accuracy: Positioned by the supplier Boundary Quality: Moderate	W	423	1	435480 406320
<b>Local Authority Recorded Landfill Sites</b>					
40	Location: Not Supplied Reference: 41 Authority: Barnsley Metropolitan Borough Council, Planning Department Last Reported: Unknown Status: Types of Waste: Not Supplied Date of Closure: Not Supplied Positional accuracy: Positioned by the supplier Boundary Quality: Moderate	SE	473	1	436230 405900
<b>Local Authority Recorded Landfill Sites</b>					
41	Location: Not Supplied Reference: 83 Authority: Barnsley Metropolitan Borough Council, Planning Department Last Reported: Unknown Status: Types of Waste: Not Supplied Date of Closure: Not Supplied Positional accuracy: Positioned by the supplier Boundary Quality: Moderate	NW	717	1	435450 406910
<b>Local Authority Recorded Landfill Sites</b>					
42	Location: Not Supplied Reference: 148 Authority: Barnsley Metropolitan Borough Council, Planning Department Last Reported: Unknown Status: Types of Waste: Not Supplied Date of Closure: Not Supplied Positional accuracy: Positioned by the supplier Boundary Quality: Moderate	S	818	1	435640 405530
<b>Local Authority Recorded Landfill Sites</b>					
43	Location: Not Supplied Reference: 60 Authority: Barnsley Metropolitan Borough Council, Planning Department Last Reported: Unknown Status: Types of Waste: Not Supplied Date of Closure: Not Supplied Positional accuracy: Positioned by the supplier Boundary Quality: Moderate	E	902	1	436870 406130

Map ID	Details	Compass Direction	Estimated Distance From Site	Contact	NGR
<b>Registered Landfill Sites</b>					
44	<p>Licence Holder: Wood Bros Glass Co Ltd            Licence Reference: WD20 B 6 (I)            Site Location: Rear Chapel Street./Beever Street, Hoyle Mill, Barnsley, South Yorkshire            Licence Easting: 436000            Licence Northing: 406595            Operator Location: Borough Flint Glassworks, BARNSELY, South Yorkshire, S71 1HL            Authority: Environment Agency - North East Region, Ridings Area            Site Category: Landfill            Maximum Input Rate: Very Small (Less than 10,000 tonnes per year)            Waste Source: No known restriction on source of waste            Restrictions: Status: Licence lapsed/cancelled/defunct/not applicable/surrendered            Dated: 1st December 1977            Preceded By: Not Given            Licence: Superseded By: Not Given            Licence: Positional Accuracy: Approximate location provided by supplier            Boundary Accuracy: Not Applicable            Waste Types on Site:            Authorised Waste: Cullet, Refractories And Inert Wastes            Empty Bags And Drums            Inert Waste</p>	N	0	4	435950 406350
<b>Registered Landfill Sites</b>					
45	<p>Licence Holder: Nuttall Lighting Ltd            Licence Reference: WD20 B 353            Site Location: Ex Wood Bros Tip, Beever Street, Hoyle Mill, Barnsley, South Yorkshire            Licence Easting: 435910            Licence Northing: 406520            Operator Location: High Holborn Road, Codnor Gate, Ripley, Derbyshire            Authority: Environment Agency - North East Region, Ridings Area            Site Category: Landfill            Maximum Input Rate: Medium (Equal to or greater than 25,000 and less than 75,000 tonnes per year)            Waste Source: No known restriction on source of waste            Restrictions: Status: Licence lapsed/cancelled/defunct/not applicable/surrendered            Dated: 1st March 1982            Preceded By: Not Given            Licence: Superseded By: Not Given            Licence: Positional Accuracy: Manually positioned to the address or location            Boundary Accuracy: Not Applicable            Waste Types on Site:            Authorised Waste: Asbestos Cement Sheeting            Construction And Demolition Wastes            Prohibited Waste: Liquids In Containers Over 4l Cap.            Slurry In Containers Over 4l Cap.</p>	-	0	4	435940 406340

Map ID	Details	Compass Direction	Estimated Distance From Site	Contact	NGR
<b>Registered Landfill Sites</b>					
46	<p>Licence Holder: Frank Green &amp; Sons Ltd  Licence Reference: WD20 B 37  Site Location: Monument Field, Measborough Hill, Doncaster Road, Barnsley, South Yorkshire  Licence Easting: 436250  Licence Northing: 405800  Operator Location: 22 Hunningley Lane, Stairfoot, BARNSELY, South Yorkshire, S70 3DR  Authority: Environment Agency - North East Region, Ridings Area  Site Category: Landfill  Maximum Input Rate: Medium (Equal to or greater than 25,000 and less than 75,000 tonnes per year)  Waste Source: No known restriction on source of waste  Restrictions:  Status: Licence lapsed/cancelled/defunct/not applicable/surrendered  Dated: 1st September 1977  Preceded By: Not Given  Licence:  Superseded By: Not Given  Licence:  Positional Accuracy: Manually positioned to the address or location  Boundary Accuracy: Not Applicable  Waste Types on Site:  Authorised Waste Constr'N/Demol. Inert/Non-Haz/Non-Tox</p>	SE	320	4	436130 406020
<b>Registered Landfill Sites</b>					
47	<p>Licence Holder: Barnsley Trade Council  Licence Reference: WD20 B 369  Site Location: Canal To Rear Of Twibell Street, Barnsley, South Yorkshire  Licence Easting: 435500  Licence Northing: 407000  Operator Location: 8a Eastgate, Barnsley, South Yorkshire  Authority: Environment Agency - North East Region, Ridings Area  Site Category: Landfill  Maximum Input Rate: Undefined  Waste Source: No known restriction on source of waste  Restrictions:  Status: Licence lapsed/cancelled/defunct/not applicable/surrendered  Dated: 1st September 1982  Preceded By: Not Given  Licence:  Superseded By: Not Given  Licence:  Positional Accuracy: Approximate location provided by supplier  Boundary Accuracy: Not Applicable  Waste Types on Site:  Authorised Waste Excavated Natural Materials \$</p>	NW	511	4	435640 406790

Map ID	Details	Compass Direction	Estimated Distance From Site	Contact	NGR
<b>Registered Landfill Sites</b>					
48	<p>Licence Holder: Beatson Clark And Co.Ltd            Licence Reference: WD20 B 7            Site Location: Hoyle Mill Road,Stairfoot,Barnsley,South Yorkshire            Licence Easting: 436800            Licence Northing: 406200            Operator Location: As Site Address            Authority: Environment Agency - North East Region, Ridings Area            Site Category: Landfill            Maximum Input Rate: Very Small (Less than 10,000 tonnes per year)            Waste Source Restrictions: No known restriction on source of waste            Status: Licence lapsed/cancelled/defunct/not applicable/surrendered            Dated: 1st November 1977            Preceded By Licence: Not Given            Superseded By Licence: Not Given            Positional Accuracy: Approximate location provided by supplier            Boundary Accuracy: Not Applicable            Waste Types on Site:</p> <p>Authorised Waste Nepheline Syenite            Refractory Linings/Bricks            Sand            Slag, Boiler/Flue Cleanings            Sodium Carbonate            Sweepings &amp; Spillages</p> <p>Prohibited Waste Liquids In Containers Over 4l Cap.            Slurry In Containers Over 4l Cap.</p>	E	572	4	436550 406240
<b>Registered Landfill Sites</b>					
49	<p>Licence Holder: K Sykes - Aytce Port.Equip Ltd            Licence Reference: WD20 B 812            Site Location: The Old Vicarage,Doncaster Road,Barnsley,South Yorkshire            Licence Easting: 434900            Licence Northing: 406100            Operator Location: Oak House,Doncaster Road,BARNLSLEY,South Yorkshire,S70 1TW            Authority: Environment Agency - North East Region, Ridings Area            Site Category: Landfill            Maximum Input Rate: Medium (Equal to or greater than 25,000 and less than 75,000 tonnes per year)            Waste Source Restrictions: No known restriction on source of waste            Status: Licence lapsed/cancelled/defunct/not applicable/surrendered            Dated: 1st July 1991            Preceded By Licence: Not Given            Superseded By Licence: Not Given            Positional Accuracy: Approximate location provided by supplier            Boundary Accuracy: Not Applicable            Waste Types on Site:</p> <p>Authorised Waste Excavation Waste, Soil, Subsoil            Inert Non-Haz. Building/Demol. Waste</p> <p>Prohibited Waste All Forms Of Asbestos            Liq./Slurry In Drums/Cont'Rs &gt; 4 L Cap            Paper/Cardboard Waste            Plasterboard            Plastic            Wood</p>	W	781	4	435140 406160

Map ID	Details	Compass Direction	Estimated Distance From Site	Contact	NGR
<b>Registered Landfill Sites</b>					
50	<p>Licence Holder: Barnsley M.B.C.  Licence Reference: WD20 B 478  Site Location: Priory Corn Mill, Grange Lane, Cundy Cross, Barnsley, South Yorkshire  Licence Easting: 437150  Licence Northing: 406300  Operator Location: Cleansing Div. Smithies La. Depot, Barnsley, South Yorkshire  Authority: Environment Agency - North East Region, Ridings Area  Site Category: Landfill  Maximum Input Rate: Medium (Equal to or greater than 25,000 and less than 75,000 tonnes per year)  Waste Source Restrictions: No known restriction on source of waste  Status: Licence lapsed/cancelled/defunct/not applicable/surrendered  Dated: 1st July 1985  Preceded By: Not Given  Licence:  Superseded By: Not Given  Licence:  Positional Accuracy: Manually positioned to the address or location  Boundary Accuracy: Not Applicable  Waste Types on Site:  Authorised Waste: Construction And Demolition Wastes  Excavated Natural Materials \$  Hardcore And Rubble  Prohibited Waste: Asbestos  Biodegradable/Putrescible Waste  Liquids In Containers Over 4l Cap.  Slurry In Containers Over 4l Cap.</p>	E	915	4	436900 406310
<b>Registered Landfill Sites</b>					
51	<p>Licence Holder: East Midlands Gas  Licence Reference: WD20 B 187  Site Location: Emgas Depot, Old Mill Lane, Barnsley, South Yorkshire  Licence Easting: 435100  Licence Northing: 407200  Operator Location: As Site Address  Authority: Environment Agency - North East Region, Ridings Area  Site Category: Landfill  Maximum Input Rate: Very Small (Less than 10,000 tonnes per year)  Waste Source Restrictions: No known restriction on source of waste  Status: Licence lapsed/cancelled/defunct/not applicable/surrendered  Dated: 1st January 1978  Preceded By: Not Given  Licence:  Superseded By: Not Given  Licence:  Positional Accuracy: Approximate location provided by supplier  Boundary Accuracy: Not Applicable  Waste Types on Site:  Authorised Waste: Construction And Demolition Wastes</p>	NW	917	4	435270 407020

Map ID	Details	Compass Direction	Estimated Distance From Site	Contact	NGR
<b>Registered Landfill Sites</b>					
52	<p>Licence Holder: White &amp; Peace            Licence Reference: WD20 B 446 MOD 2            Site Location: Old Mill Lane, Barnsley, South Yorkshire            Licence Easting: 437100            Licence Northing: 405800            Operator Location: Twibell Street, BARNSELY, South Yorkshire, S71 1D            Authority: Environment Agency - North East Region, Ridings Area            Site Category: Landfill            Maximum Input Rate: Large (Equal to or greater than 75,000 and less than 250,000 tonnes per year)            Waste Source: No known restriction on source of waste            Restrictions:            Status: Licence lapsed/cancelled/defunct/not applicable/surrendered            Dated: 1st November 1984            Preceded By: Not Given            Licence:            Superseded By: Not Given            Licence:            Positional Accuracy: Approximate location provided by supplier            Boundary Accuracy: Not Applicable            Waste Types on Site:            Authorised Waste: Demol'N Waste, Brick, Stone Rubble            Excavation Waste, Soil, Subsoil            Prohibited Waste: All Forms Of Asbestos            Liquids In Containers Over 4l Cap.            Slurry In Containers Over 4l Cap.</p>	SE	974	4	436870 405910
<b>Registered Landfill Sites</b>					
53	<p>Licence Holder: Barnsley M.B.C.            Licence Reference: WD20 B 328            Site Location: Monk Bretton Recreation Ground, Barnsley, South Yorkshire            Licence Easting: 436200            Licence Northing: 407600            Operator Location: Cleansing Div. Smithies La. Depot, Barnsley, South Yorkshire            Authority: Environment Agency - North East Region, Ridings Area            Site Category: Landfill            Maximum Input Rate: Medium (Equal to or greater than 25,000 and less than 75,000 tonnes per year)            Waste Source: No known restriction on source of waste            Restrictions:            Status: Licence lapsed/cancelled/defunct/not applicable/surrendered            Dated: 1st July 1981            Preceded By: Not Given            Licence:            Superseded By: Not Given            Licence:            Positional Accuracy: Approximate location provided by supplier            Boundary Accuracy: Not Applicable            Waste Types on Site:            Authorised Waste: Excavated Natural Materials \$            Horticultural Waste &amp; Landscaping Waste</p>	N	982	4	436150 407360

Map ID	Details	Compass Direction	Estimated Distance From Site	Contact	NGR
<b>Registered Waste Transfer Sites</b>					
54	<p>Licence Holder: Northern Cullet Ltd            Licence Reference: WD20 B 846            Site Location: Pontefract Road, Broomhill, Wombwell, BARNSELY, South Yorkshire, S73 0YG            Operator Location: As Site Address            Authority: Environment Agency - North East Region, Ridings Area            Site Category: Transfer            Maximum Input Rate: Medium (Equal to or greater than 25,000 and less than 75,000 tonnes per year)            Waste Source Restrictions: No known restriction on source of waste            Licence Status: Site exempt from licence            Dated: 1st September 1992            Preceded By: Not Given            Licence:            Superseded By: Not Given            Licence:            Positional Accuracy: Manually positioned to the address or location            Boundary Quality: Not Supplied            Waste Types on Site:            Authorised Waste: Glass Mstor                                      Plastic/Wire/Wood Mstor            Prohibited Waste: Liquid/Slurry/Sludge Wastes</p>	S	68	4	435960 406230
<b>Registered Waste Treatment or Disposal Sites</b>					
55	<p>Licence Holder: Wood Bros Glass Co Ltd            Licence Reference: WD20 B 6 (II)            Site Location: Borough Flint Glassworks, BARNSELY, South Yorkshire, S71 1HL            Operator Location: As Site Address            Authority: Environment Agency - North East Region, Ridings Area            Site Category: Storage            Maximum Input Rate: Undefined            Waste Source Restrictions: No known restriction on source of waste            Licence Status: Licence lapsed/cancelled/defunct/not applicable/surrendered            Dated: 1st December 1977            Preceded By: Not Given            Licence:            Superseded By: Not Given            Licence:            Positional Accuracy: Approximate location provided by supplier            Boundary Quality: Not Supplied            Waste Types on Site:            Authorised Waste: Empty Bags Ex Sodium Silicofluoride                                      Empty Drums Ex Arsenious Oxide</p>	N	212	4	436000 406600

Map ID	Details	Compass Direction	Estimated Distance From Site	Contact	NGR
<b>Registered Waste Treatment or Disposal Sites</b>					
56	Licence Holder: Jakto Transport Ltd Licence Reference: EAWML65061 Site Location: Former Barnsley Main Colliery Site,Oaks Lane,Stairfoot,BARNSLEY, South Yorkshire,S71 1HJ Operator Location: Former Barnsley Main Colliery Site,Oaks Lane,Stairfoot,BARNSLEY, South Yorkshire,S71 1HJ Authority: Environment Agency - North East Region, Ridings Area Site Category: Transfer - with treatment Maximum Input Rate: Medium (Equal to or greater than 25,000 and less than 75,000 tonnes per year) Waste Source Restrictions: No known restriction on source of waste Licence Status: Operational as far as is known Dated: 14th January 2000 Preceded By: Not Given Licence: Superseded By: Not Given Licence: Positional Accuracy: Located by supplier to within 100m Boundary Quality: Not Supplied Waste Types on Site: Authorised Waste Inert Materials (As In Post'98 E.A.Lics And Equivalent To 21.00.00) - Comprising Maximum Waste Permitted By Licence Ukw 21.00.00 Inert Materials Ukw 21.01.00 Inert - Naturally Occurring Rocks & Subsoil Ukw 21.02.00 Inert - Ceramic & Cemented Materials Ukw 21.02.01 Inert - Glass Ukw 21.02.02 Inert - Ceramics Ukw 21.02.03 Inert - Concrete/Mortar (Not Unused) Ukw 21.03.00 Inert - Processed/Prepared Mineral Materials (Unused/Uncontaminated) Ukw 21.03.01 Inert - Moulding Sand/Clay(Not With Organic Binders) Ukw 21.03.02 Inert - Clay Absorbents Ukw 21.03.03 Inert - Other Mineral Absorbents Ukw 21.03.04 Inert - Man-Made Mineral Fibres (Includingglass Fibre) Ukw 21.03.05 Inert - Silica Ukw 21.03.06 Inert - Mica Ukw 21.03.07 Inert - Abrasives Ukw 22.00.00 General & Biodegradable Waste Ukw 22.01.01 Gen/Biodeg - Uncontaminated Topsoil Ukw 22.01.02 Gen/Biodeg - Uncontaminated Peat Ukw 22.02.00 Gen/Biodeg - Construction And Demolition Waste Ukw 22.02.01 Gen/Biodeg - Mixed Construction And Demolition Waste Ukw 22.02.02 Gen/Biodeg - Asphalt/Bitumen/Coated Roadstone (Not Roofing Felt) Ukw 22.02.03 Gen/Biodeg - Streetworks Waste Ukw 22.03.01 Gen/Biodeg - Plaster Ukw 22.04.01 Gen/Biodeg - Paper & Card Ukw 22.04.02 Gen/Biodeg - Plastic & Polymers (Not Paints/Sealants/Adhesives/Resins) Ukw 22.04.07 Gen/Biodeg - Wood/Untreated Timber (Not Sawdust/Shavings/Chippings/Etc) Ukw 22.04.08 Gen/Biodeg - Treated Timber (Not Sawdust/Shavings/Bark) Ukw 23.00.00 Metals & Discarded/Scrap Composite Equipment Ukw 23.01.01 Mixed Ferrous Metal Scrap Ukw 23.01.02 Iron Scrap Ukw 23.01.03 Steel Scrap Ukw 23.02.00 Non-Ferrous Metal Scrap (Not Compounds/Catalysts/Etc) Ukw 23.02.01 Lead Scrap Ukw 23.02.02 Copper Scrap Ukw 23.02.03 Zinc Scrap Ukw 23.02.04 Tin Scrap Ukw 23.02.05 Aluminium Scrap Ukw 23.02.11 Alloys Ukw 23.02.12 Mixed/Unknown Non-Ferrous Scrap Prohibited Waste Clinical - As In Control.Led Waste Regs 1992 Discrete Loads Of Degradable Household/Commercial/Industrial Waste Discrete Loads Of Metal Waste/Scrap Metal Liquid Wastes Other Waste/Waste Not Otherwise Specified Powders	E	545	4	436500 406500

Map ID	Details	Compass Direction	Estimated Distance From Site	Contact	NGR
	Sludge Wastes Special Waste (As In Epa 1990:S62 Of 1996 Regs)				
<b>Registered Waste Treatment or Disposal Sites</b>					
57	Licence Holder: Barnsley Community Nhs Trust Licence Reference: WD20 B 942 MOD 2 Site Location: Kendray Hospital,Doncaster Road,BARNSLEY, South Yorkshire,S70 3RD Operator Location: As Site Address Authority: Environment Agency - North East Region, Ridings Area Site Category: Storage Maximum Input Rate: Very Small (Less than 10,000 tonnes per year) Waste Source: No known restriction on source of waste Restrictions: Licence Status: Operational as far as is known Dated: 1st October 1994 Preceded By: Not Given Licence: Superseded By: Not Given Licence: Positional Accuracy: Located by supplier to within 100m Boundary Quality: Not Supplied Waste Types on Site: Authorised Waste: Clinical - As In Coll/Disp.Reg. Of '88 Max.Storage In Licence Max.Waste Permitted By Licence Prohibited Waste: Asbestos Or Asbestos Containing Mat'L Items Cont'G Mercury (Thermometers Etc) Pressurised Containers (Aerosols) Radioactive Substances	S	850	4	436100 405460

Map ID	Details	Compass Direction	Estimated Distance From Site	Contact	NGR
<b>BGS Boreholes</b>					
58	BGS Reference: Se30ne247 Drilled Length (m): 11 Borehole Name: Queens Ground Bh14	NE	313	5	4356180 406620
<b>BGS Boreholes</b>					
59	BGS Reference: Se30ne212 Drilled Length (m): 3 Borehole Name: Barnsley Abattoir Bh 9	SW	362	5	435640 406060
<b>BGS Boreholes</b>					
59	BGS Reference: Se30ne214 Drilled Length (m): 3 Borehole Name: Barnsley Abattoir Bh 11	SW	364	5	435630 406070
<b>BGS Boreholes</b>					
59	BGS Reference: Se30ne215 Drilled Length (m): 11 Borehole Name: Barnsley Abattoir Bh 12	SW	366	5	435620 406080
<b>BGS Boreholes</b>					
59	BGS Reference: Se30ne213 Drilled Length (m): 5 Borehole Name: Barnsley Abattoir Bh 10	SW	368	5	435650 406040
<b>BGS Boreholes</b>					
59	BGS Reference: Se30ne211 Drilled Length (m): 4 Borehole Name: Barnsley Abattoir Bh 8	SW	384	5	435620 406050
<b>BGS Boreholes</b>					
59	BGS Reference: Se30ne210 Drilled Length (m): 5 Borehole Name: Barnsley Abattoir Bh 7	SW	390	5	435630 406030
<b>BGS Boreholes</b>					
59	BGS Reference: Se30ne204 Drilled Length (m): 14 Borehole Name: Barnsley Abattoir Bh 1	SW	400	5	435600 406050
<b>BGS Boreholes</b>					
59	BGS Reference: Se30ne216 Drilled Length (m): 11 Borehole Name: Barnsley Abattoir Bh 13	SW	402	5	435590 406060
<b>BGS Boreholes</b>					
59	BGS Reference: Se30ne207 Drilled Length (m): 4 Borehole Name: Barnsley Abattoir Bh 4	SW	404	5	435620 406020
<b>BGS Boreholes</b>					
60	BGS Reference: Se30ne206 Drilled Length (m): 7 Borehole Name: Barnsley Abattoir Bh 3	SW	426	5	435600 406010
<b>BGS Boreholes</b>					
60	BGS Reference: Se30ne205 Drilled Length (m): 12 Borehole Name: Barnsley Abattoir Bh 2	SW	428	5	435580 406030
<b>BGS Boreholes</b>					
60	BGS Reference: Se30ne209 Drilled Length (m): 3 Borehole Name: Barnsley Abattoir Bh 6	SW	447	5	435580 406000
<b>BGS Boreholes</b>					
60	BGS Reference: Se30ne208 Drilled Length (m): 10 Borehole Name: Barnsley Abattoir Bh 5	SW	456	5	435560 406010

Map ID	Details	Compass Direction	Estimated Distance From Site	Contact	NGR
<b>BGS Boreholes</b>					
60	BGS Reference: Se30ne218 Drilled Length (m): 3 Borehole Name: Barnsley Abattoir Bh 15	SW	456	5	435560 406010
<b>BGS Boreholes</b>					
61	BGS Reference: Se30ne8 Drilled Length (m): 591.31 Borehole Name: Barnsley Main Colliery	E	426	5	436410 406370
<b>BGS Boreholes</b>					
62	BGS Reference: Se30ne217 Drilled Length (m): 13 Borehole Name: Barnsley Abattoir Bh 14	SW	460	5	435540 406030
<b>BGS Boreholes</b>					
63	BGS Reference: Se30ne321 Drilled Length (m): 7.05 Borehole Name: Barnsley Main Colliery 9	E	556	5	436540 406330
<b>BGS Boreholes</b>					
63	BGS Reference: Se30ne319 Drilled Length (m): 6 Borehole Name: Barnsley Main Colliery 7	E	585	5	436570 406300
<b>BGS Boreholes</b>					
64	BGS Reference: Se30ne320 Drilled Length (m): 3.05 Borehole Name: Barnsley Main Colliery 8	E	611	5	436580 406440
<b>BGS Boreholes</b>					
65	BGS Reference: Se30ne314 Drilled Length (m): 9.65 Borehole Name: Barnsley Main Colliery 2	E	620	5	436600 406380
<b>BGS Boreholes</b>					
66	BGS Reference: Se30ne313 Drilled Length (m): 6.8 Borehole Name: Barnsley Main Colliery 1	E	635	5	436620 406310
<b>BGS Boreholes</b>					
67	BGS Reference: Se30ne181 Drilled Length (m): 3 Borehole Name: Barnsley Substation Bh 8	SE	637	5	436500 405930
<b>BGS Boreholes</b>					
67	BGS Reference: Se30ne180 Drilled Length (m): 3 Borehole Name: Barnsley Substation Bh 7	SE	655	5	436500 405900
<b>BGS Boreholes</b>					
67	BGS Reference: Se30ne177 Drilled Length (m): 3 Borehole Name: Barnsley Substation Bh 4	SE	661	5	436530 405930
<b>BGS Boreholes</b>					
67	BGS Reference: Se30ne178 Drilled Length (m): 3 Borehole Name: Barnsley Substation Bh 5	SE	679	5	436530 405900
<b>BGS Boreholes</b>					
68	BGS Reference: Se30ne86 Drilled Length (m): 53.76 Borehole Name: Barrow Colliery No.28 Ugbh	NE	662	5	436540 406710
<b>BGS Boreholes</b>					
69	BGS Reference: Se30ne315 Drilled Length (m): 6.45 Borehole Name: Barnsley Main Colliery 3	E	662	5	436630 406450

Map ID	Details	Compass Direction	Estimated Distance From Site	Contact	NGR
	<b>BGS Boreholes</b>				
70	BGS Reference: Se30ne176 Drilled Length (m): 3 Borehole Name: Barnsley Substation Bh 3	SE	686	5	436560 405930
	<b>BGS Boreholes</b>				
70	BGS Reference: Se30ne175 Drilled Length (m): 2 Borehole Name: Barnsley Substation Bh 2	SE	703	5	436560 405900
	<b>BGS Boreholes</b>				
70	BGS Reference: Se30ne55 Drilled Length (m): Not Supplied Borehole Name: Hunningley 132 Kv Line Site Investigation	SE	713	5	436570 405890
	<b>BGS Boreholes</b>				
71	BGS Reference: Se30ne316 Drilled Length (m): 3.65 Borehole Name: Barnsley Main Colliery 4	E	686	5	436670 406270
	<b>BGS Boreholes</b>				
71	BGS Reference: Se30ne322 Drilled Length (m): 6.05 Borehole Name: Barnsley Main Colliery 10	E	715	5	436700 406300
	<b>BGS Boreholes</b>				
71	BGS Reference: Se30ne54 Drilled Length (m): Not Supplied Borehole Name: Hunningley 132 Kv Line Site Investigation	E	720	5	436700 406260
	<b>BGS Boreholes</b>				
72	BGS Reference: Se30ne179 Drilled Length (m): 3 Borehole Name: Barnsley Substation Bh 6	SE	697	5	436530 405870
	<b>BGS Boreholes</b>				
72	BGS Reference: Se30ne174 Drilled Length (m): 2 Borehole Name: Barnsley Substation Bh 1	SE	721	5	436560 405870
	<b>BGS Boreholes</b>				
73	BGS Reference: Se30ne317 Drilled Length (m): 9.85 Borehole Name: Barnsley Main Colliery 5	E	697	5	436680 406350
	<b>BGS Boreholes</b>				
74	BGS Reference: Se30ne318 Drilled Length (m): 9.5 Borehole Name: Barnsley Main Colliery 6	E	734	5	436710 406420
	<b>BGS Boreholes</b>				
75	BGS Reference: Se30ne263 Drilled Length (m): 6 Borehole Name: Wholesale Market Barnsley Bh 6	W	740	5	435180 406170
	<b>BGS Boreholes</b>				
75	BGS Reference: Se30ne262 Drilled Length (m): 17 Borehole Name: Wholesale Market Barnsley Bh 5	W	771	5	435150 406180
	<b>BGS Boreholes</b>				
76	BGS Reference: Se30ne242 Drilled Length (m): 6 Borehole Name: Queens Ground Bhb	W	753	5	435170 406520
	<b>BGS Boreholes</b>				
76	BGS Reference: Se30ne248 Drilled Length (m): 17 Borehole Name: Queens Ground Bh16	W	758	5	435160 406500

Map ID	Details	Compass Direction	Estimated Distance From Site	Contact	NGR
	<b>BGS Boreholes</b>				
76	BGS Reference: Se30ne243 Drilled Length (m): 6 Borehole Name: Queens Ground Bhc	W	782	5	435150 406560
	<b>BGS Boreholes</b>				
77	BGS Reference: Se30ne246 Drilled Length (m): 6 Borehole Name: Queens Ground Bhf	W	759	5	435190 406610
	<b>BGS Boreholes</b>				
78	BGS Reference: Se30ne261 Drilled Length (m): 19 Borehole Name: Wholesale Market Barnsley Bh 4	W	768	5	435170 406100
	<b>BGS Boreholes</b>				
78	BGS Reference: Se30ne265 Drilled Length (m): 7 Borehole Name: Wholesale Market Barnsley Bh 8	W	769	5	435160 406130
	<b>BGS Boreholes</b>				
78	BGS Reference: Se30ne264 Drilled Length (m): 22 Borehole Name: Wholesale Market Barnsley Bh 7	W	791	5	435140 406130
	<b>BGS Boreholes</b>				
78	BGS Reference: Se30ne258 Drilled Length (m): 18 Borehole Name: Wholesale Market Barnsley Bh 1	W	795	5	435150 406080
	<b>BGS Boreholes</b>				
78	BGS Reference: Se30ne267 Drilled Length (m): 16 Borehole Name: Wholesale Market Barnsley Bh 10	W	798	5	435140 406120
	<b>BGS Boreholes</b>				
79	BGS Reference: Se30ne77 Drilled Length (m): 207 Borehole Name: Pinder Oak Colliery	S	769	5	435690 405560
	<b>BGS Boreholes</b>				
80	BGS Reference: Se30ne260 Drilled Length (m): 15 Borehole Name: Wholesale Market Barnsley Bh 3	W	788	5	435130 406190
	<b>BGS Boreholes</b>				
81	BGS Reference: Se30ne241 Drilled Length (m): 3 Borehole Name: Queens Ground Bha	W	797	5	435120 406500
	<b>BGS Boreholes</b>				
82	BGS Reference: Se30ne245 Drilled Length (m): 1 Borehole Name: Queens Ground Bhe	W	816	5	435130 406610
	<b>BGS Boreholes</b>				
82	BGS Reference: Se30ne244 Drilled Length (m): 1 Borehole Name: Queens Ground Bhd	W	838	5	435100 406590
	<b>BGS Boreholes</b>				
82	BGS Reference: Se30ne250 Drilled Length (m): 21 Borehole Name: Queens Ground Bh22a	W	844	5	435100 406610
	<b>BGS Boreholes</b>				
82	BGS Reference: Se30ne252 Drilled Length (m): 19 Borehole Name: Queens Ground Bh25	W	845	5	435090 406580

Map ID	Details	Compass Direction	Estimated Distance From Site	Contact	NGR
<b>BGS Boreholes</b>					
83	BGS Reference: Se30ne259 Drilled Length (m): 13 Borehole Name: Wholesale Market Barnsley Bh 2	W	830	5	435110 406110
<b>BGS Boreholes</b>					
83	BGS Reference: Se30ne266 Drilled Length (m): 11 Borehole Name: Wholesale Market Barnsley Bh 9	W	835	5	435090 406140
<b>BGS Boreholes</b>					
84	BGS Reference: Se30ne256 Drilled Length (m): 21 Borehole Name: Queens Ground Bh30	W	851	5	435060 406470
<b>BGS Boreholes</b>					
84	BGS Reference: Se30ne255 Drilled Length (m): 20 Borehole Name: Queens Ground Bh29	W	855	5	435060 406490
<b>BGS Boreholes</b>					
84	BGS Reference: Se30ne257 Drilled Length (m): 21 Borehole Name: Queens Ground Bh31	W	859	5	435050 406450
<b>BGS Boreholes</b>					
85	BGS Reference: Se30ne78 Drilled Length (m): 166.55 Borehole Name: Mount Osbourne Colliery	W	853	5	435060 406190
<b>BGS Boreholes</b>					
86	BGS Reference: Se30ne254 Drilled Length (m): 22 Borehole Name: Queens Ground Bh27a/27b	W	864	5	435060 406540
<b>BGS Boreholes</b>					
86	BGS Reference: Se30ne253 Drilled Length (m): 19 Borehole Name: Queens Ground Bh26/26a	W	884	5	435040 406540
<b>BGS Boreholes</b>					
87	BGS Reference: Se30ne251 Drilled Length (m): 17 Borehole Name: Queens Ground Bh23	W	886	5	435050 406590
<b>BGS Boreholes</b>					
87	BGS Reference: Se30ne249 Drilled Length (m): 15 Borehole Name: Queens Ground Bh20	W	895	5	435050 406620
<b>BGS Boreholes</b>					
88	BGS Reference: Se30ne294 Drilled Length (m): 11 Borehole Name: Monk Bretton Barnsley Bh B	N	918	5	435940 407310
<b>BGS Boreholes</b>					
88	BGS Reference: Se30ne280 Drilled Length (m): 5 Borehole Name: Monk Bretton Barnsley Bh 13	N	924	5	435940 407310
<b>BGS Boreholes</b>					
88	BGS Reference: Se30ne295 Drilled Length (m): 15 Borehole Name: Monk Bretton Barnsley Bh C	N	929	5	435940 407320
<b>BGS Boreholes</b>					
88	BGS Reference: Se30ne277 Drilled Length (m): 6 Borehole Name: Monk Bretton Barnsley Bh 10	N	930	5	435930 407320

Map ID	Details	Compass Direction	Estimated Distance From Site	Contact	NGR
	<b>BGS Boreholes</b>				
88	BGS Reference: Se30ne281 Drilled Length (m): 7 Borehole Name: Monk Bretton Barnsley Bh 14	N	930	5	435940 407320
	<b>BGS Boreholes</b>				
88	BGS Reference: Se30ne293 Drilled Length (m): 11 Borehole Name: Monk Bretton Barnsley Bh A	N	930	5	435930 407320
	<b>BGS Boreholes</b>				
88	BGS Reference: Se30ne297 Drilled Length (m): 14 Borehole Name: Monk Bretton Barnsley Bh E	N	931	5	435950 407320
	<b>BGS Boreholes</b>				
88	BGS Reference: Se30ne278 Drilled Length (m): 7 Borehole Name: Monk Bretton Barnsley Bh 11	N	935	5	435940 407330
	<b>BGS Boreholes</b>				
88	BGS Reference: Se30ne282 Drilled Length (m): 12 Borehole Name: Monk Bretton Barnsley Bh 15	N	937	5	435950 407330
	<b>BGS Boreholes</b>				
88	BGS Reference: Se30ne296 Drilled Length (m): 14 Borehole Name: Monk Bretton Barnsley Bh D	N	939	5	435940 407330
	<b>BGS Boreholes</b>				
88	BGS Reference: Se30ne301 Drilled Length (m): 16 Borehole Name: Monk Bretton Barnsley Bh I	N	943	5	435970 407330
	<b>BGS Boreholes</b>				
88	BGS Reference: Se30ne299 Drilled Length (m): 15 Borehole Name: Monk Bretton Barnsley Bh G	N	944	5	435950 407330
	<b>BGS Boreholes</b>				
88	BGS Reference: Se30ne284 Drilled Length (m): 14 Borehole Name: Monk Bretton Barnsley Bh 17	N	948	5	435960 407340
	<b>BGS Boreholes</b>				
88	BGS Reference: Se30ne283 Drilled Length (m): 8 Borehole Name: Monk Bretton Barnsley Bh 16	N	950	5	435960 407340
	<b>BGS Boreholes</b>				
88	BGS Reference: Se30ne298 Drilled Length (m): 17 Borehole Name: Monk Bretton Barnsley Bh F	N	952	5	435950 407340
	<b>BGS Boreholes</b>				
88	BGS Reference: Se30ne279 Drilled Length (m): 14 Borehole Name: Monk Bretton Barnsley Bh 12	N	952	5	435950 407340
	<b>BGS Boreholes</b>				
88	BGS Reference: Se30ne272 Drilled Length (m): 14 Borehole Name: Monk Bretton Barnsley Bh 5	N	956	5	435940 407350
	<b>BGS Boreholes</b>				
88	BGS Reference: Se30ne276 Drilled Length (m): 14 Borehole Name: Monk Bretton Barnsley Bh 9	N	956	5	435950 407350

Map ID	Details	Compass Direction	Estimated Distance From Site	Contact	NGR
	<b>BGS Boreholes</b>				
88	BGS Reference: Se30ne303 Drilled Length (m): 16 Borehole Name: Monk Bretton Bamsley Bh K	N	956	5	435960 407350
	<b>BGS Boreholes</b>				
88	BGS Reference: Se30ne302 Drilled Length (m): 16 Borehole Name: Monk Bretton Bamsley Bh J	N	959	5	435950 407350
	<b>BGS Boreholes</b>				
88	BGS Reference: Se30ne273 Drilled Length (m): 14 Borehole Name: Monk Bretton Bamsley Bh 6	N	960	5	435950 407350
	<b>BGS Boreholes</b>				
88	BGS Reference: Se30ne300 Drilled Length (m): 15 Borehole Name: Monk Bretton Bamsley Bh H	N	962	5	435940 407350
	<b>BGS Boreholes</b>				
88	BGS Reference: Se30ne274 Drilled Length (m): 15 Borehole Name: Monk Bretton Bamsley Bh 7	N	965	5	435950 407360
	<b>BGS Boreholes</b>				
89	BGS Reference: Se30nw476 Drilled Length (m): 8 Borehole Name: Langdale Road Bamsley Bh 1	W	937	5	435000 406110
	<b>BGS Boreholes</b>				
90	BGS Reference: Se30ne73 Drilled Length (m): 8.2 Borehole Name: Barrow Colliery Uqbh 18	S	946	5	436300 405410
	<b>BGS Boreholes</b>				
91	BGS Reference: Se30ne307 Drilled Length (m): 17 Borehole Name: Monk Bretton Bamsley Bh O	N	956	5	435980 407350
	<b>BGS Boreholes</b>				
91	BGS Reference: Se30ne285 Drilled Length (m): 15 Borehole Name: Monk Bretton Bamsley Bh 18	N	959	5	435970 407350
	<b>BGS Boreholes</b>				
91	BGS Reference: Se30ne286 Drilled Length (m): 15 Borehole Name: Monk Bretton Bamsley Bh 19	N	963	5	435970 407350
	<b>BGS Boreholes</b>				
91	BGS Reference: Se30ne308 Drilled Length (m): 17 Borehole Name: Monk Bretton Bamsley Bh P	N	964	5	435960 407350
	<b>BGS Boreholes</b>				
91	BGS Reference: Se30ne306 Drilled Length (m): 17 Borehole Name: Monk Bretton Bamsley Bh N	N	968	5	435970 407360
	<b>BGS Boreholes</b>				
91	BGS Reference: Se30ne268 Drilled Length (m): 14 Borehole Name: Monk Bretton Bamsley Bh 1	N	969	5	435940 407360
	<b>BGS Boreholes</b>				
91	BGS Reference: Se30ne287 Drilled Length (m): 17 Borehole Name: Monk Bretton Bamsley Bh 20	N	969	5	435960 407360

Map ID	Details	Compass Direction	Estimated Distance From Site	Contact	NGR
	<b>BGS Boreholes</b>				
91	BGS Reference: Se30ne288 Drilled Length (m): 17 Borehole Name: Monk Bretton Barnsley Bh 21	N	969	5	435960 407360
	<b>BGS Boreholes</b>				
91	BGS Reference: Se30ne289 Drilled Length (m): 16 Borehole Name: Monk Bretton Barnsley Bh 22	N	969	5	435960 407360
	<b>BGS Boreholes</b>				
91	BGS Reference: Se30ne290 Drilled Length (m): 15 Borehole Name: Monk Bretton Barnsley Bh 23	N	969	5	435960 407360
	<b>BGS Boreholes</b>				
91	BGS Reference: Se30ne291 Drilled Length (m): 15 Borehole Name: Monk Bretton Barnsley Bh 24	N	969	5	435960 407360
	<b>BGS Boreholes</b>				
91	BGS Reference: Se30ne292 Drilled Length (m): 15 Borehole Name: Monk Bretton Barnsley Bh 25	N	969	5	435960 407360
	<b>BGS Boreholes</b>				
91	BGS Reference: Se30ne304 Drilled Length (m): 17 Borehole Name: Monk Bretton Barnsley Bh L	N	970	5	435950 407360
	<b>BGS Boreholes</b>				
91	BGS Reference: Se30ne269 Drilled Length (m): 14 Borehole Name: Monk Bretton Barnsley Bh 2	N	972	5	435950 407360
	<b>BGS Boreholes</b>				
91	BGS Reference: Se30ne309 Drilled Length (m): 17 Borehole Name: Monk Bretton Barnsley Bh Q	N	974	5	435960 407360
	<b>BGS Boreholes</b>				
91	BGS Reference: Se30ne270 Drilled Length (m): 15 Borehole Name: Monk Bretton Barnsley Bh 3	N	976	5	435950 407370
	<b>BGS Boreholes</b>				
91	BGS Reference: Se30ne275 Drilled Length (m): 16 Borehole Name: Monk Bretton Barnsley Bh 8	N	977	5	435960 407370
	<b>BGS Boreholes</b>				
91	BGS Reference: Se30ne271 Drilled Length (m): 15 Borehole Name: Monk Bretton Barnsley Bh 4	N	980	5	435960 407370
	<b>BGS Boreholes</b>				
91	BGS Reference: Se30ne305 Drilled Length (m): 17 Borehole Name: Monk Bretton Barnsley Bh M	N	982	5	435950 407370
	<b>BGS Boreholes</b>				
92	BGS Reference: Se30ne67 Drilled Length (m): 46.33 Borehole Name: Barrow Ugbh No.15	SE	976	5	436760 405710
	<b>BGS Boreholes</b>				
92	BGS Reference: Se30ne91 Drilled Length (m): 62.69 Borehole Name: Barrow Colliery No.14 Ugbh	SE	976	5	436770 405720

Map ID	Details	Compass Direction	Estimated Distance From Site	Contact	NGR
<b>BGS Boreholes</b>					
93	BGS Reference: Se30nw477 Drilled Length (m): 11 Borehole Name: Langdale Road Barnsley Bh 2	W	977	5	434950 406150
<b>BGS Boreholes</b>					
93	BGS Reference: Se30nw478 Drilled Length (m): 23 Borehole Name: Langdale Road Barnsley Bh 3	W	991	5	434920 406190
<b>BGS Boreholes</b>					
94	BGS Reference: Se30ne87 Drilled Length (m): 57.91 Borehole Name: Barrow Colliery No.29 Ugbh	E	983	5	436920 406010
<b>BGS Boreholes</b>					
95	BGS Reference: Se30ne53 Drilled Length (m): Not Supplied Borehole Name: Huntingley 132 Kv Line Site Investigation	E	984	5	436960 406190
<b>BGS Boreholes</b>					
96	BGS Reference: Se30nw480 Drilled Length (m): 16 Borehole Name: Langdale Road Barnsley Bh 5	W	990	5	434920 406240
<b>BGS Boreholes</b>					
96	BGS Reference: Se30nw479 Drilled Length (m): 21 Borehole Name: Langdale Road Barnsley Bh 4	W	992	5	434920 406220
<b>BGS 1:625,000 Solid Geology</b>					
	Description: Lower Westphalian (mainly Productive Coal Measures)	-	0	6	435940 406340
<b>Coal Mining Affected Areas</b>					
	Description: In an area which may be affected by coal mining activity. It is recommended that a coal mining report is obtained from the Coal Authority. Contact details are included in the Useful Contacts section of this report.	-	0	7	435940 406340
<b>Shallow Mining Hazards</b>					
	Risk: Moderate Source: British Geological Survey, Information Services Group	-	0	-	435940 406340
<b>Shallow Mining Hazards</b>					
	Risk: Moderate Source: British Geological Survey, Information Services Group	S	240	-	436010 406060
<b>Natural Subsidence Hazards</b>					
	Risk: Low Source: British Geological Survey, Information Services Group	-	0	-	435940 406340
<b>Natural Subsidence Hazards</b>					
	Risk: Low Source: British Geological Survey, Information Services Group	S	240	-	436010 406060
<b>Natural Subsidence Hazards</b>					
	Risk: Low Source: British Geological Survey, Information Services Group	NW	38	-	435910 406400
<b>Radon Affected Areas</b>					
	Description: Between 1% and 3% of homes are above the Action Level Source: National Radiological Protection Board	-	0	8	435940 406340
<b>Radon Protection Measures</b>					
	Type: Basic radon protective measures should be installed Source: British Geological Survey, Information Services Group	-	0	6	435940 406340

Map ID	Details	Compass Direction	Estimated Distance From Site	Contact	NGR
<b>Contemporary Trade Directory Entries</b>					
97	Name: Print-A-Bag Location: Beevor Indust Est, Hoyle Mill, Pontefract Rd, Barnsley, South Yorkshire, S71 1HN Classification: Packaging Materials Manufacturers & Suppliers Status: Active Positional Accuracy: Manually positioned to the road within the address or location	N	6	-	435940 406380
<b>Contemporary Trade Directory Entries</b>					
98	Name: Automatic Transmission Location: Beevor Street, Barnsley, South Yorkshire, S71 1HN Classification: Garage Services Status: Active Positional Accuracy: Automatically positioned to the address	NW	42	-	435880 406390
<b>Contemporary Trade Directory Entries</b>					
99	Name: Hoyle Mill Precision Engineering Ltd Location: Beevor Industrial Estate, Beevor Street, Barnsley, South Yorkshire, S71 1HN Classification: Precision Engineers Status: Active Positional Accuracy: Automatically positioned to the address	NW	126	-	435870 406480
<b>Contemporary Trade Directory Entries</b>					
100	Name: K & D Services (Barnsley) Ltd Location: Lord Street, Barnsley, South Yorkshire, S71 1HZ Classification: Commercial Vehicle Servicing, Repairs, Parts & Accessories Status: Active Positional Accuracy: Automatically positioned in the proximity of the address	NE	154	-	436060 406520
<b>Contemporary Trade Directory Entries</b>					
101	Name: First Time Films Location: Unit 1, Oakwell Brewery, Pontefract Rd, Barnsley, South Yorkshire, S71 1EZ Classification: Polythene & Plastic Sheeting Supplies Status: Active Positional Accuracy: Manually positioned to the road within the address or location	SW	191	-	435740 406230
<b>Contemporary Trade Directory Entries</b>					
102	Name: I C Cars Location: Pontefract Rd, Barnsley, South Yorkshire, S71 1HU Classification: Car Dealers Status: Active Positional Accuracy: Manually positioned to the road within the address or location	NE	218	-	436150 406520
<b>Contemporary Trade Directory Entries</b>					
102	Name: Dearne Garage Location: 154, Pontefract Road, Barnsley, South Yorkshire, S71 1HU Classification: Mot Testing Centres Status: Active Positional Accuracy: Automatically positioned to the address	NE	224	-	436140 406530
<b>Contemporary Trade Directory Entries</b>					
103	Name: E M G Packaging Ltd Location: Unit 26, Oakwell Business Centre, Oakwell View, Barnsley, South Yorkshire, S71 1HX Classification: Packaging Materials Manufacturers & Suppliers Status: Active Positional Accuracy: Automatically positioned to the address	SW	299	-	435670 406120
<b>Contemporary Trade Directory Entries</b>					
103	Name: Cosmetic Domain Location: Unit 12/14, Oakwell Business Centre, Oakwell View, Barnsley, South Yorkshire, S71 1HX Classification: Cosmetic Manufacturers Status: Active Positional Accuracy: Automatically positioned to the address	SW	299	-	435670 406120
<b>Contemporary Trade Directory Entries</b>					
104	Name: Seals Packing & Gaskets Ltd Location: McGuinness Works, Mount Osborne Industrial Park, Oakwell View, Barnsley, South Yorkshire, S71 1HH Classification: Gaskets Status: Active Positional Accuracy: Automatically positioned to the address	SW	375	-	435640 406040

Map ID	Details	Compass Direction	Estimated Distance From Site	Contact	NGR
<b>Contemporary Trade Directory Entries</b>					
105	Name: Swift Shampoos Location: Unit 9, Mount Osborne Business Centre, Mount Osborne Ind Pk, Oa, Barnsley, South Yorkshire, S71 1HH Classification: Carpet, Curtain & Upholstery Cleaners Status: Active Positional Accuracy: Manually positioned to the address or location	SW	417	-	435560 406080
<b>Contemporary Trade Directory Entries</b>					
105	Name: Riverdale Printing Machinery Location: Unit 13, Mount Osborne Business Centre, Mount Osborne Industrial Park, Oakwell View, Barnsley, South Yorkshire, S71 1HH Classification: Printers Status: Active Positional Accuracy: Automatically positioned to the address	SW	417	-	435560 406080
<b>Contemporary Trade Directory Entries</b>					
105	Name: Dial Chem-Dry Location: Unit 15, Mount Osborne Business Centre, Mount Osborne Industrial Park, Oakwell View, Barnsley, South Yorkshire, S71 1HH Classification: Carpet, Curtain & Upholstery Cleaners Status: Active Positional Accuracy: Automatically positioned in the proximity of the address	SW	420	-	435560 406080
<b>Contemporary Trade Directory Entries</b>					
105	Name: Pnp Litho Printers Location: Unit 3/4, Mount Osborne Business Centre, Mount Osborne Industrial Park, Oakwell View, Barnsley, South Yorkshire, S71 1HH Classification: Printers Status: Active Positional Accuracy: Automatically positioned in the proximity of the address	SW	420	-	435560 406080
<b>Contemporary Trade Directory Entries</b>					
106	Name: Znd Uk Location: Oaks Business Park, Oaks Lane, Barnsley, South Yorkshire, S71 1HT Classification: Manufacturers Status: Active Positional Accuracy: Automatically positioned in the proximity of the address	E	430	-	436410 406270
<b>Contemporary Trade Directory Entries</b>					
107	Name: L M Scofield (Europe) Ltd Location: Schofield Court, Oaks Park, Oaks Lane, Barnsley, South Yorkshire, S71 1HT Classification: Concrete Products Status: Active Positional Accuracy: Automatically positioned to the address	SE	534	-	436430 406000
<b>Contemporary Trade Directory Entries</b>					
108	Name: Ward Green Garage Location: Mount Osborne Industrial Park, Oakwell View, Barnsley, South Yorkshire, S71 1HH Classification: Car Dealers Status: Active Positional Accuracy: Automatically positioned to the address	SW	536	-	435460 406020
<b>Contemporary Trade Directory Entries</b>					
109	Name: Christon Berry Location: Portland Street, Barnsley, South Yorkshire, S70 3QT Classification: Car Body Repairs Status: Active Positional Accuracy: Automatically positioned in the proximity of the address	SW	573	-	435660 405780
<b>Contemporary Trade Directory Entries</b>					
109	Name: Regal Glass & Glazing Ltd Location: 1, Portland Street, Barnsley, South Yorkshire, S70 3QT Classification: PVC-U Products - Manufacturers & Suppliers Status: Active Positional Accuracy: Automatically positioned in the proximity of the address	SW	573	-	435660 405780

Map ID	Details	Compass Direction	Estimated Distance From Site	Contact	NGR
<b>Contemporary Trade Directory Entries</b>					
110	Name: Vecom Stainless Finishers Ltd Location: Unit 1,Oaks Business Park,Oaks Lane,Barnsley,South Yorkshire,S71 1HT Classification: Metal Finishing Services Status: Active Positional Accuracy: Automatically positioned to the address	E	638	-	436600 406140
<b>Contemporary Trade Directory Entries</b>					
111	Name: Ron Jones & Sons Location: Oakwell Garage,Pontefract Road,Barnsley,South Yorkshire,S71 1EZ Classification: Garage Services Status: Active Positional Accuracy: Automatically positioned to the address	SW	666	-	435290 406070
<b>Contemporary Trade Directory Entries</b>					
112	Name: Barnsley Service Station Location: Doncaster Road,Barnsley,South Yorkshire,S70 3RD Classification: Petrol Filling Stations - 24 Hour Status: Active Positional Accuracy: Automatically positioned in the proximity of the address	SE	674	-	436270 405690
<b>Contemporary Trade Directory Entries</b>					
112	Name: Ted Johnson Location: Hill Top Garage,Doncaster Road,Barnsley,South Yorkshire,S70 3RD Classification: Car Dealers Status: Active Positional Accuracy: Automatically positioned in the proximity of the address	SE	674	-	436270 405690
<b>Contemporary Trade Directory Entries</b>					
113	Name: Barnsley Community & Priority Services Nhs Trust Location: Kendray Hospital,Doncaster Road,Barnsley,South Yorkshire,S70 3RD Classification: Hospitals Status: Active Positional Accuracy: Automatically positioned to the address	S	695	-	436090 405620
<b>Contemporary Trade Directory Entries</b>					
113	Name: Kendray Hospital Location: Kendray Hospital,Doncaster Road,Barnsley,South Yorkshire,S70 3RD Classification: Hospitals Status: Active Positional Accuracy: Automatically positioned to the address	S	695	-	436090 405620
<b>Contemporary Trade Directory Entries</b>					
113	Name: Trust Hq Location: Kendray Hospital,Doncaster Road,Barnsley,South Yorkshire,S70 3RD Classification: Hospitals Status: Active Positional Accuracy: Automatically positioned to the address	S	695	-	436090 405620
<b>Contemporary Trade Directory Entries</b>					
114	Name: Malthurst Retail Ltd Location: Pontefract Road,Barnsley,South Yorkshire,S71 1HA Classification: Petrol Filling Stations - 24 Hour Status: Active Positional Accuracy: Automatically positioned in the proximity of the address	SW	710	-	435260 406030
<b>Contemporary Trade Directory Entries</b>					
114	Name: Osbourne Motor Group Location: Pontefract Rd,Barnsley,South Yorkshire,S71 1EZ Classification: Car Dealers Status: Active Positional Accuracy: Manually positioned to the road within the address or location	W	738	-	435220 406050
<b>Contemporary Trade Directory Entries</b>					
115	Name: Stillwater Graphics Location: Unit 6,Oaks Business Pk,Oaks La,Barnsley,S Yorkshire,S71 1HT Classification: Printers Status: Active Positional Accuracy: Manually positioned to the road within the address or location	E	742	-	436720 406210

Map ID	Details	Compass Direction	Estimated Distance From Site	Contact	NGR
<b>Contemporary Trade Directory Entries</b>					
116	Name: Print 'N' Foil Services Location: 376c,Doncaster Road,Barnsley,South Yorkshire,S70 3RH Classification: Printers Status: Active Positional Accuracy: Automatically positioned to the address	SE	757	-	436470 405720
<b>Contemporary Trade Directory Entries</b>					
116	Name: Hot Foil Express Location: 376c,Doncaster Road,Barnsley,South Yorkshire,S70 3RH Classification: Printers Status: Active Positional Accuracy: Automatically positioned to the address	SE	757	-	436470 405720
<b>Contemporary Trade Directory Entries</b>					
117	Name: Cub Location: 65-67,Pontefract Road,Barnsley,South Yorkshire,S71 1HA Classification: Car Dealers Status: Active Positional Accuracy: Automatically positioned to the address	W	807	-	435150 406050
<b>Contemporary Trade Directory Entries</b>					
117	Name: Dave Crawford Location: 65-67,Pontefract Road,Barnsley,South Yorkshire,S71 1HA Classification: Car Dealers Status: Active Positional Accuracy: Automatically positioned to the address	W	807	-	435150 406050
<b>Contemporary Trade Directory Entries</b>					
117	Name: Oakwell Repairs Location: 65-67,Pontefract Road,Barnsley,South Yorkshire,S71 1HA Classification: Garage Services Status: Active Positional Accuracy: Automatically positioned to the address	W	807	-	435150 406050
<b>Contemporary Trade Directory Entries</b>					
118	Name: Mobile Hose Services Ltd Location: Dalton Ter,Barnsley,South Yorkshire,S70 1XJ Classification: Hose, Tubing & Fittings Status: Active Positional Accuracy: Manually positioned to the road within the address or location	SW	811	-	435310 405760
<b>Contemporary Trade Directory Entries</b>					
119	Name: E Gregory Location: Oakwell La,Barnsley,South Yorkshire,S71 1HB Classification: Garage Services Status: Active Positional Accuracy: Manually positioned to the road within the address or location	SW	834	-	435140 405990
<b>Contemporary Trade Directory Entries</b>					
120	Name: Stairfoot Dry Cleaners & Launderette Location: 253-259,Doncaster Road,Barnsley,South Yorkshire,S70 3RH Classification: Dry Cleaners Status: Active Positional Accuracy: Automatically positioned to the address	SE	843	-	436540 405670
<b>Contemporary Trade Directory Entries</b>					
121	Name: Barnsley Factory Beds Location: 1,Langdale Road,Barnsley,South Yorkshire,S71 1AF Classification: Bed & Mattress Manufacturers Status: Active Positional Accuracy: Automatically positioned to the address	W	854	-	435070 406140
<b>Contemporary Trade Directory Entries</b>					
122	Name: Wilby Lane Garage Location: Wilby Lane,Barnsley,South Yorkshire,S70 1XU Classification: Garage Services Status: Active Positional Accuracy: Automatically positioned to the address	SW	882	-	435170 405830

Map ID	Details	Compass Direction	Estimated Distance From Site	Contact	NGR
<b>Contemporary Trade Directory Entries</b>					
123	Name: Ace Auto Repairs Location: 122,Doncaster Road,Barnsley,South Yorkshire,S70 1TP Classification: Garage Services Status: Active Positional Accuracy: Automatically positioned in the proximity of the address	SW	893	-	435100 405920
<b>Contemporary Trade Directory Entries</b>					
123	Name: Lo-Cost Motor Co Location: 122,Doncaster Road,Barnsley,South Yorkshire,S70 1TP Classification: Car Dealers Status: Active Positional Accuracy: Automatically positioned in the proximity of the address	SW	893	-	435100 405920
<b>Contemporary Trade Directory Entries</b>					
124	Name: Peak Motor Services Location: Unit 3 Lands Garage,Langdale Rd,Barnsley,South Yorkshire,S71 1AF Classification: Garage Services Status: Active Positional Accuracy: Manually positioned to the road within the address or location	W	902	-	435020 406170
<b>Contemporary Trade Directory Entries</b>					
124	Name: T & S Transport Location: Unit 3 Lands Garage Langdale Rd,Barnsley,South Yorkshire,S71 1AQ Classification: Commercial Vehicle Servicing, Repairs, Parts & Accessories Status: Active Positional Accuracy: Manually positioned to the road within the address or location	W	919	-	435000 406190
<b>Contemporary Trade Directory Entries</b>					
124	Name: E Whittle & Son Location: Langdale Road,Barnsley,South Yorkshire,S71 1AQ Classification: Car Body Repairs Status: Active Positional Accuracy: Automatically positioned in the proximity of the address	W	944	-	434970 406190
<b>Contemporary Trade Directory Entries</b>					
125	Name: Heppy'S Location: Dental Surgery,27,Queens Road,Barnsley,South Yorkshire,S71 1AN Classification: Commercial Vehicle Servicing, Repairs, Parts & Accessories Status: Active Positional Accuracy: Automatically positioned in the proximity of the address	W	966	-	434940 406410
<b>Fuel Station Entries</b>					
126	Name: Oakwell Garage Location: Pontefract Road,BARNLSLEY,South Yorkshire,S71 1EZ Brand: JET Premises Type: Petrol Station Status: Open Positional Accuracy: Automatically positioned to the address	SW	667	-	435290 406060
<b>Fuel Station Entries</b>					
127	Name: Lees Hill Filling Station Location: Doncaster Road,BARNLSLEY,South Yorkshire,S70 3RD Brand: Out Of Industry Premises Type: Petrol Station Status: Out of Industry Positional Accuracy: Automatically positioned to the address	SE	678	-	436270 405690
<b>Fuel Station Entries</b>					
128	Name: Oakwell Service Station Location: Pontefract Road,BARNLSLEY,South Yorkshire,S71 1HA Brand: TEXACO Premises Type: Petrol Station Status: Open Positional Accuracy: Approximate location provided by supplier	W	872	-	435070 406080

Map ID	Details	Compass Direction	Estimated Distance From Site	Contact	NGR
<b>Post 1995 Planning Applications (of possible contaminative use)</b>					
129	Name: Factory (Alterations) Location: Pontefract Road, BARNSELEY, South Yorkshire, S71 1HJ Authority: Barnsley Metropolitan Borough Council, Planning Department Description: Light Industrial Application Ref: 621 Dated: 20th May 1997 Status: Detailed Plans Submitted Site Area: Not Supplied Positional Accuracy: Unknown	S	55	1	435920 406240
<b>Post 1995 Planning Applications (of possible contaminative use)</b>					
129	Name: Combined Sewer Outfall Location: Pontefract Road, Lundwood, BARNSELEY, South Yorkshire, S72 Authority: Barnsley Metropolitan Borough Council, Planning Department Description: Sewer Systems Application Ref: B99/0826/BA Dated: 12th July 1999 Status: Detailed Plans Approved Site Area: Not Supplied Positional Accuracy: Unknown	S	60	1	435920 406240
<b>Post 1995 Planning Applications (of possible contaminative use)</b>					
129	Name: Factory (Extension) Location: Pontefract Road, Hoyle Mill, BARNSELEY, South Yorkshire, .. Authority: Barnsley Metropolitan Borough Council, Planning Department Description: Light Industrial Application Ref: B/00/0137/BA Dated: 8th February 2000 Status: Detailed Plans Submitted Site Area: Not Supplied Positional Accuracy: Unknown	S	60	1	435930 406240
<b>Post 1995 Planning Applications (of possible contaminative use)</b>					
130	Name: Tyre Depot (Extension) Location: Portland Street, BARNSELEY, South Yorkshire, S70 3QT Authority: Barnsley Metropolitan Borough Council, Planning Department Description: Vehicle Maintenance Application Ref: 395 Dated: 30th March 1999 Status: Outline Plans Submitted Site Area: Not Supplied Positional Accuracy: Manually positioned to the road within the address or location	SW	560	1	435650 405800
<b>Post 1995 Planning Applications (of possible contaminative use)</b>					
130	Name: Tyre/Exhaust Centre (Conversion) Location: Delta Showroom, Portland Street, BARNSELEY, South Yorkshire, S70 3QT Authority: Barnsley Metropolitan Borough Council, Planning Department Description: Vehicle Maintenance Application Ref: 111 Dated: 5th February 1996 Status: Detailed Plans Submitted Site Area: Not Supplied Positional Accuracy: Manually positioned to the road within the address or location	SW	561	1	435650 405800
<b>Post 1995 Planning Applications (of possible contaminative use)</b>					
131	Name: Works (Alterations) Location: Oaks Lane & Hoyle Mill, BARNSELEY, South Yorkshire, S71 1HT Authority: Barnsley Metropolitan Borough Council, Planning Department Description: Light Industrial Application Ref: 1221 Dated: 15th October 1996 Status: Detailed Plans Submitted Site Area: Not Supplied Positional Accuracy: Manually positioned to the address or location	E	568	1	436540 406210

Map ID	Details	Compass Direction	Estimated Distance From Site	Contact	NGR
<b>Post 1995 Planning Applications (of possible contaminative use)</b>					
132	<p>Name: Workshop/Warehouse            Location: Oaks Business Park,Oaks Lane,BARNSLEY, South Yorkshire,S71 1HT            Authority: Barnsley Metropolitan Borough Council, Planning Department            Description: Light Industrial            Application Ref: 99/331            Dated: 8th March 1999            Status: Detailed Plans Submitted            Site Area: Not Supplied            Positional Accuracy: Manually positioned within the geographical locality</p>	SE	583	1	436510 406050
<b>Post 1995 Planning Applications (of possible contaminative use)</b>					
133	<p>Name: Solvent Abatement Plant            Location: Doncaster Road,BARNSLEY, South Yorkshire,S70 3QB            Authority: Barnsley Metropolitan Borough Council, Planning Department            Description: Chemical/Pharmaceutical            Application Ref: 860            Dated: 16th July 1998            Status: Detailed Plans Submitted            Site Area: Not Supplied            Positional Accuracy: Unknown</p>	SW	712	1	435650 405640
<b>Post 1995 Planning Applications (of possible contaminative use)</b>					
134	<p>Name: Light Industrial (Conversion)            Location: Unit 1,Carey Avenue,off Queens Road,BARNSLEY, South Yorkshire,S71 1AP            Authority: Barnsley Metropolitan Borough Council, Planning Department            Description: Light Industrial            Application Ref: B/01/0400/Ba            Dated: 30th March 2001            Status: Detailed Plans Submitted            Site Area: Not Supplied            Positional Accuracy: Manually positioned to the road within the address or location</p>	W	868	1	435050 406520
<b>Post 1995 Planning Applications (of possible contaminative use)</b>					
135	<p>Name: Fence            Location: Great Mills DIY,Dryden Road,BARNSLEY, South Yorkshire,S71 1JE            Authority: Barnsley Metropolitan Borough Council, Planning Department            Description: Light Industrial            Application Ref: 902            Dated: 2nd May 1996            Status: Detailed Plans Submitted            Site Area: Not Supplied            Positional Accuracy: Manually positioned to the road within the address or location</p>	NW	913	1	435150 406870
<b>Post 1995 Planning Applications (of possible contaminative use)</b>					
136	<p>Name: Funace (Extension)            Location: Pontefract Road,Barnsley, South Yorkshire            Authority: Barnsley Metropolitan Borough Council, Planning Department            Description: Heavy Industrial Projects            Application Ref: B/02/0033/Ba            Dated: 11th January 2002            Status: Detailed Plans Submitted            Site Area: Not Supplied            Positional Accuracy: Manually positioned to the road within the address or location</p>	W	937	1	435000 406100
<b>Post 1995 Planning Applications (of possible contaminative use)</b>					
137	<p>Name: Car Showroom (Extension)            Location: Doncaster Road,Darfield,BARNSLEY, South Yorkshire,S70 1TW            Authority: Barnsley Metropolitan Borough Council, Planning Department            Description: Car Showrooms            Application Ref: 86            Dated: 24th January 1998            Status: Detailed Plans Submitted            Site Area: Not Supplied            Positional Accuracy: Unknown</p>	SW	952	1	435030 405950

Map ID	Details	Compass Direction	Estimated Distance From Site	Contact	NGR
	<b>Areas of Unadopted Green Belt</b>				
	Authority: Barnsley Metropolitan Borough Council, Planning Department	SE	11	1	435990
	Plan Name: Barnsley Metropolitan Borough Council Unitary Development Plan				406290
	Status: Deposit Draft				
	Plan Date: 30th November 1994				

Data Type	Version	Update Cycle
<b>Agency &amp; Hydrological</b>		
<b>Air Pollution Controls</b> Barnsley Metropolitan Borough Council Planning Department	July-2001	Annual Rolling Update
<b>Air Pollution Control Enforcements</b> Barnsley Metropolitan Borough Council Planning Department	March-2000	Annual Rolling Update
<b>Discharge Consents</b> Environment Agency North East Region	June-2001	Bi-Annually
<b>Enforcement and Prohibition Notices</b> Environment Agency North East Region	June-2002	As notified
<b>Integrated Pollution Controls</b> Environment Agency North East Region	June-2002	Quarterly
<b>Integrated Pollution Prevention And Control</b> Environment Agency North East Region	June-2002	Bi-Annually
<b>Pollution Incidents to Controlled Waters</b> Environment Agency North East Region	December-1998	Bi-Annually
<b>Prosecutions Relating to Authorised Processes</b> Environment Agency North East Region	June-2002	As notified
<b>Prosecutions Relating to Controlled Waters</b> Environment Agency North East Region	June-2002	As notified
<b>Red List Discharge Consents</b> Environment Agency North East Region	June-2002	Quarterly
<b>Registered Radioactive Substances</b> Environment Agency North East Region	June-2002	Quarterly
<b>River Quality</b> Environment Agency Head Office	March-1997	Not Applicable
<b>Water Abstractions</b> Environment Agency North East Region	January-2002	Bi-Annually
<b>Groundwater Vulnerability</b> Environment Agency Head Office	January-1999	Not Applicable
<b>Drift Deposits</b> Environment Agency Head Office	January-1999	Not Applicable
<b>Fluvial Indicative Floodplains</b> Environment Agency Head Office	December-2001	Variable
<b>Tidal Indicative Floodplains</b> Environment Agency Head Office	December-2001	Variable

Data Type	Version	Update Cycle
<b>Agency &amp; Hydrological</b>		
Source Protection Zones Environment Agency Head Office	August-2000	As notified

Data Type	Version	Update Cycle
<b>Waste</b>		
<b>BGS Recorded Landfill Sites</b> British Geological Survey Information Services Group	June-1996	Not Applicable
<b>Integrated Pollution Control Registered Waste Sites</b> Environment Agency North East Region	June-2002	Quarterly
<b>Licensed Waste Management Facilities (Landfills)</b> Environment Agency - North East Region Ridings Area	September-2001	Bi-Annually
<b>Local Authority Landfill Coverage</b> Barnsley Metropolitan Borough Council Planning Department	May-2000	Not Applicable
<b>Local Authority Recorded Landfill Sites</b> Barnsley Metropolitan Borough Council Planning Department	May-2000	Not Applicable
<b>Registered Landfill Sites</b> Environment Agency - North East Region Ridings Area	March-2002	Annual Rolling Update
<b>Registered Waste Transfer Sites</b> Environment Agency - North East Region Ridings Area	March-2002	Annual Rolling Update
<b>Registered Waste Treatment or Disposal Sites</b> Environment Agency - North East Region Ridings Area	March-2002	Annual Rolling Update











Data Type	Version	Update Cycle
<b>Hazardous Substances</b>		
<b>Control of Major Accident Hazards Sites (COMAH)</b> Health and Safety Executive	May-2001	Bi-Annually
<b>Explosive Sites</b> Health and Safety Executive	December-2001	Bi-Annually
<b>Notification of Installations Handling Hazardous Substances (NIHHS)</b> Health and Safety Executive	November-2000	Not Applicable
<b>Planning Hazardous Substance Consents</b> Barnsley Metropolitan Borough Council Planning Department	June-2000	Annual Rolling Update
<b>Planning Hazardous Substance Enforcements</b> Barnsley Metropolitan Borough Council Planning Department	June-2000	Annual Rolling Update

Data Type	Version	Update Cycle
<b>Geological</b>		
<b>BGS Boreholes</b> British Geological Survey National Geological Records Centre	April-2002	Bi-Annually
<b>BGS Recorded Mineral Sites</b> British Geological Survey Information Services Group	April-2002	Annually
<b>BGS 1:625,000 Solid Geology</b> British Geological Survey Information Services Group	August-1996	Not Applicable
<b>Coal Mining Affected Areas</b> The Coal Authority Mining Report Service	December-2001	Not Applicable
<b>Shallow Mining Hazards</b> British Geological Survey Information Services Group	January-2002	Variable
<b>Natural Subsidence Hazards</b> British Geological Survey Information Services Group	January-2002	Variable
<b>Radon Affected Areas</b> National Radiological Protection Board	September-1999	Not Applicable
<b>Radon Protection Measures</b> British Geological Survey Information Services Group	December-2000	Variable

Data Type	Version	Update Cycle
<b>Industrial Land Use</b>		
<b>Contemporary Trade Directory Entries</b> Thomson Directories	October-2001	Bi-Annually
<b>Fuel Station Entries</b> Catalist Ltd (Fuel Station Data)	April-2002	Quarterly
<b>Post 1995 Planning Applications (of possible contaminative use)</b> Barnsley Metropolitan Borough Council Planning Department	May-2002	Monthly

Data Type	Version	Update Cycle
<b>Sensitive Land Uses</b>		
<b>Areas of Unadopted Green Belt</b> Barnsley Metropolitan Borough Council Planning Department	November-1994	As notified
<b>Areas of Outstanding Natural Beauty</b> The Countryside Agency	September-2000	Not Applicable
<b>Environmentally Sensitive Areas</b> Department for Environment, Food and Rural Affairs (DEFRA - formally from FRCA)	January-2000	As Designated
<b>Forest Parks</b> Forestry Commission	April-1997	As Designated
<b>Local Nature Reserves</b> Barnsley Metropolitan Borough Council Planning Department	September-1999	As notified
<b>Marine Nature Reserves</b> English Nature	October-2001	Bi-Annually
<b>National Nature Reserves</b> English Nature	October-2001	Bi-Annually
<b>National Parks</b> The Countryside Agency	October-2000	As Designated
<b>Nitrate Sensitive Areas</b> Department for Environment, Food and Rural Affairs (DEFRA - formally from FRCA)	January-2000	As Designated
<b>Nitrate Vulnerable Zones</b> Department for Environment, Food and Rural Affairs (DEFRA - formally from FRCA)	January-2000	As Designated
<b>Ramsar Sites</b> English Nature	October-2001	Bi-Annually
<b>Sites of Special Scientific Interest</b> English Nature	October-2001	Bi-Annually
<b>Special Areas of Conservation</b> English Nature	October-2001	Bi-Annually
<b>Special Protection Areas</b> English Nature	October-2001	Bi-Annually

Some of the organisations who provide data which is used within the report

<p>Ordnance Survey</p>	 Ordnance Survey <sup>®</sup> Licensed Partner
<p>Environment Agency</p>	 <b>ENVIRONMENT AGENCY</b>
<p>Scottish Environment Protection Agency</p>	 <b>SEPA</b> Scottish Environment Protection Agency
<p>Centre for Ecology &amp; Hydrology</p>	 <b>Centre for Ecology &amp; Hydrology</b> <small>NATURAL ENVIRONMENT RESEARCH COUNCIL</small>
<p>British Geological Survey</p>	 British Geological Survey <small>NATURAL ENVIRONMENT RESEARCH COUNCIL</small> <b>Value Added Reseller</b>
<p>Countryside Council For Wales</p>	 <b>CYNGOR CEFN GWLAD CYMRU</b> <b>COUNTRYSIDE COUNCIL FOR WALES</b>
<p>Scottish Natural Heritage</p>	<b>SCOTTISH NATURAL HERITAGE</b> 
<p>English Nature  <small>Site of Special Scientific Interest, National Nature Reserve, Ramsar, Special Protection Area, Special Conservation Area, Marine Nature Reserve data (derived from Ordnance Survey 1:10000 raster) is provided by, and used with the permission of, English Nature who retain the copyright and Intellectual Property Rights for the data</small></p>	 <b>ENGLISH NATURE</b>
<p>The Coal Authority</p>	 <b>The Coal Authority</b>
<p>National Radiological Protection Board</p>	

**Contact Name and Address**

<b>1</b>	<b>Barnsley Metropolitan Borough Council Planning Department</b> Central Offices Kendray Street Barnsley South Yorkshire S70 2TN  <a href="http://www.barnsley.gov.uk">www.barnsley.gov.uk</a>	Telephone 01226 770770 Fax 01226 772599
<b>2</b>	<b>Environment Agency North East Region</b> Rivers House 21 Park Square South Leeds West Yorkshire LS1 2QG	Telephone 0113 244 0191 Fax 0113 231 2375
<b>3</b>	<b>Environment Agency Head Office</b> Rio House Waterside Drive Aztec West, Almondsbury Bristol Avon BS32 4UD	Telephone 01454 624411 Fax 01454 624409
<b>4</b>	<b>Environment Agency - North East Region Ridings Area</b> Phoenix House Global Avenue Leeds West Yorkshire LS11 8PG	Telephone 0113 244 0191 Fax 0113 246 1889
<b>5</b>	<b>British Geological Survey National Geological Records Centre</b> Keyworth Nottingham Nottinghamshire NG12 5GG  <a href="mailto:ngis@bgs.ac.uk">ngis@bgs.ac.uk</a> <a href="http://www.bgs.ac.uk">www.bgs.ac.uk</a>	Telephone 0115 936 3109 Fax 0115 936 3276

**Contact Name and Address**

**6 British Geological Survey Information Services Group**  
Kingsley Dunham Centre  
Keyworth  
Nottingham  
Nottinghamshire  
NG12 5GG  
www.bgs.ac.uk  
Telephone 0115 936 3100  
Fax 0115 936 3200

**7 The Coal Authority Mining Report Service**  
200 Lichfield Lane  
Mansfield  
Nottinghamshire  
NG18 4RG  
thecoalauthority@coal.gov.uk  
Telephone 0845 7626848  
DX 716176 Mansfield 5

**8 National Radiological Protection Board**  
Chilton  
Didcot  
Oxfordshire  
OX11 0RQ  
Telephone 01235 831600  
Fax 01235 833891

**Catalist Ltd (Fuel Station Data)**  
Richmond House  
22 Richmond Hill  
Clifton  
Bristol  
Avon  
BS8 1BA  
Mark@catalist-uk.com  
Telephone 0117 923 7113  
Fax 0117 923 7166

**Contact      Name and Address**

**Landmark Information Group Limited**

6 - 7 Abbey Court

Eagle Way

Sowton

Exeter

Devon

EX2 7HY

[mailbox@landmark-information.co.uk](mailto:mailbox@landmark-information.co.uk)

[www.landmark-information.co.uk](http://www.landmark-information.co.uk)

Telephone 01392 441702

Fax 01392 441709

Please note that the Environment Agency/SEPA have a charging policy in place for enquiries

