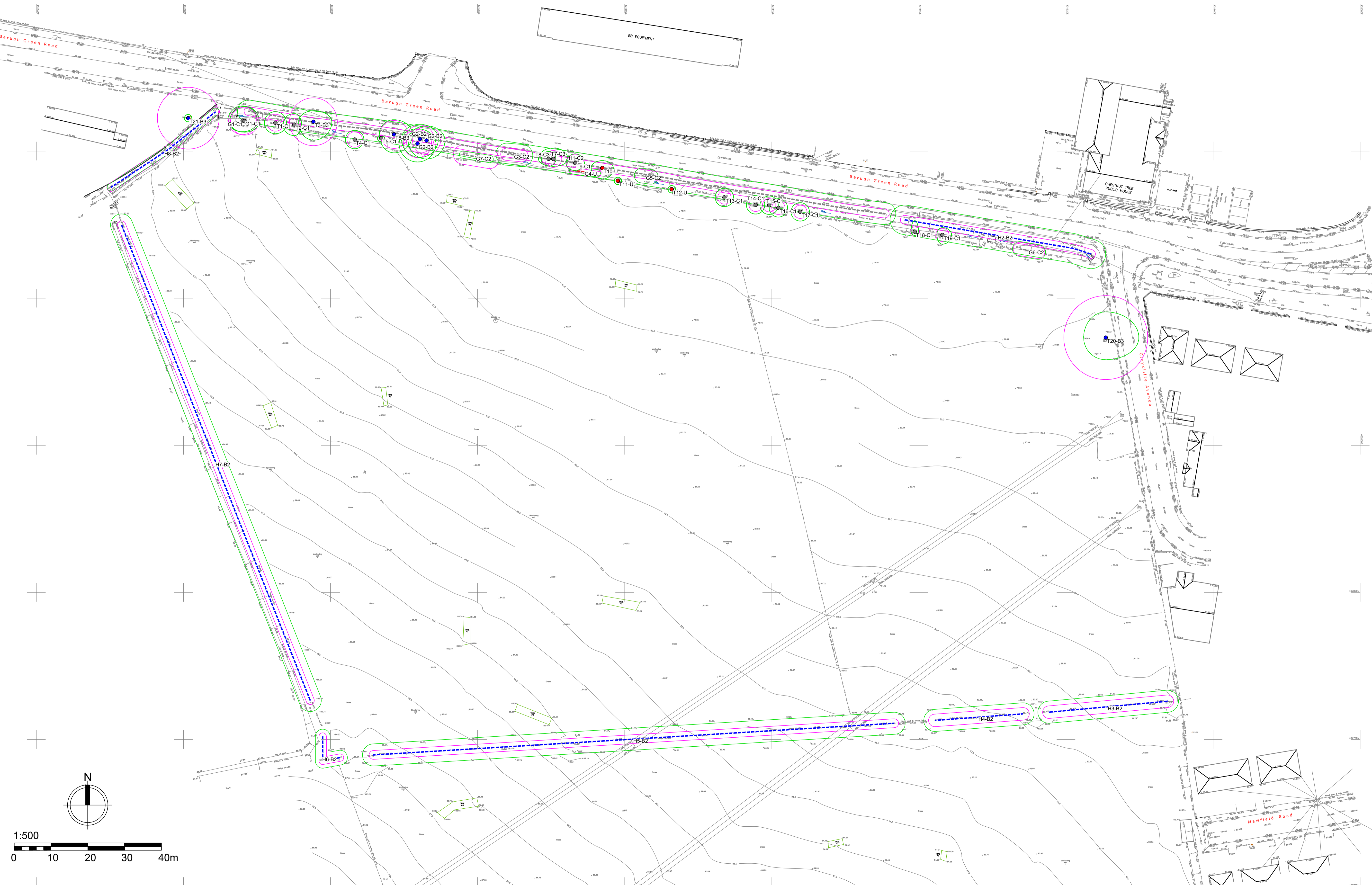
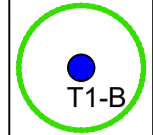



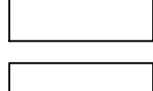




Notes

Do not scale off drawing - refer to the tree data schedule for accurate crown spread measurements.
 Depictions of tree canopies are based on measurements taken to four cardinal compass points.
 No liability of any kind is accepted for any omissions or inaccuracies in respect of this plan.
 All rights reserved.



Key

-  Trees Showing Canopy extents, category colour and tag number (with category).
-  **Category A**
Trees of high quality with an estimated remaining life expectancy of at least 40 years.
-  **Category B**
Trees of moderate quality with an estimated remaining life expectancy of at least 20 years.
-  **Category C**
Trees of low quality with an estimated remaining life expectancy of at least 10 years, or young trees with a stem diameter below 150 mm.
-  **Category U**
Trees in such a condition that they can not realistically be retained as living trees in the context of the current land use for longer than 10 years.
-  **Tree Groups**
Shown as dashed centre/boundary line. Colour represents category (see above)
-  **BS 5837:2012 Root Protection Area**

Drawing Title
Tree Constraints Plan

Client
Avant Homes

Site/Project
**Barugh Green Road
 Barnsley**

Scale/Sheet
A1 1-500

Date
30/09/2024

Drawing No
155 - 05

Rev
1

Drawn By
DB

Checked By
AW

QUANTS
 environmental

Quants Environmental Limited
 65 Kirkby Road, Ripon, North Yorkshire HG4 2HH.
 Office: 01765 600799
 Email: info@quantsenvironmental.com
 Web: www.quantsenvironmental.com