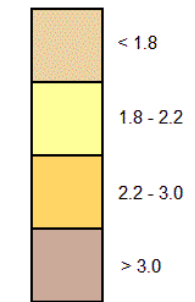


## General

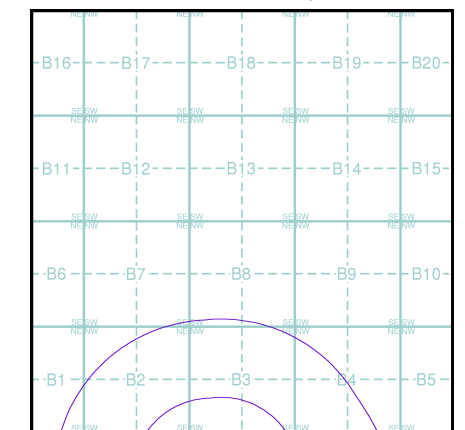
- ✦ Specified Site
- Specified Buffer(s)
- ✕ Bearing Reference Point

## Estimated Soil Chemistry Cadmium

Cadmium Concentrations mg/kg



## Estimated Soil Chemistry Cadmium - Slice B

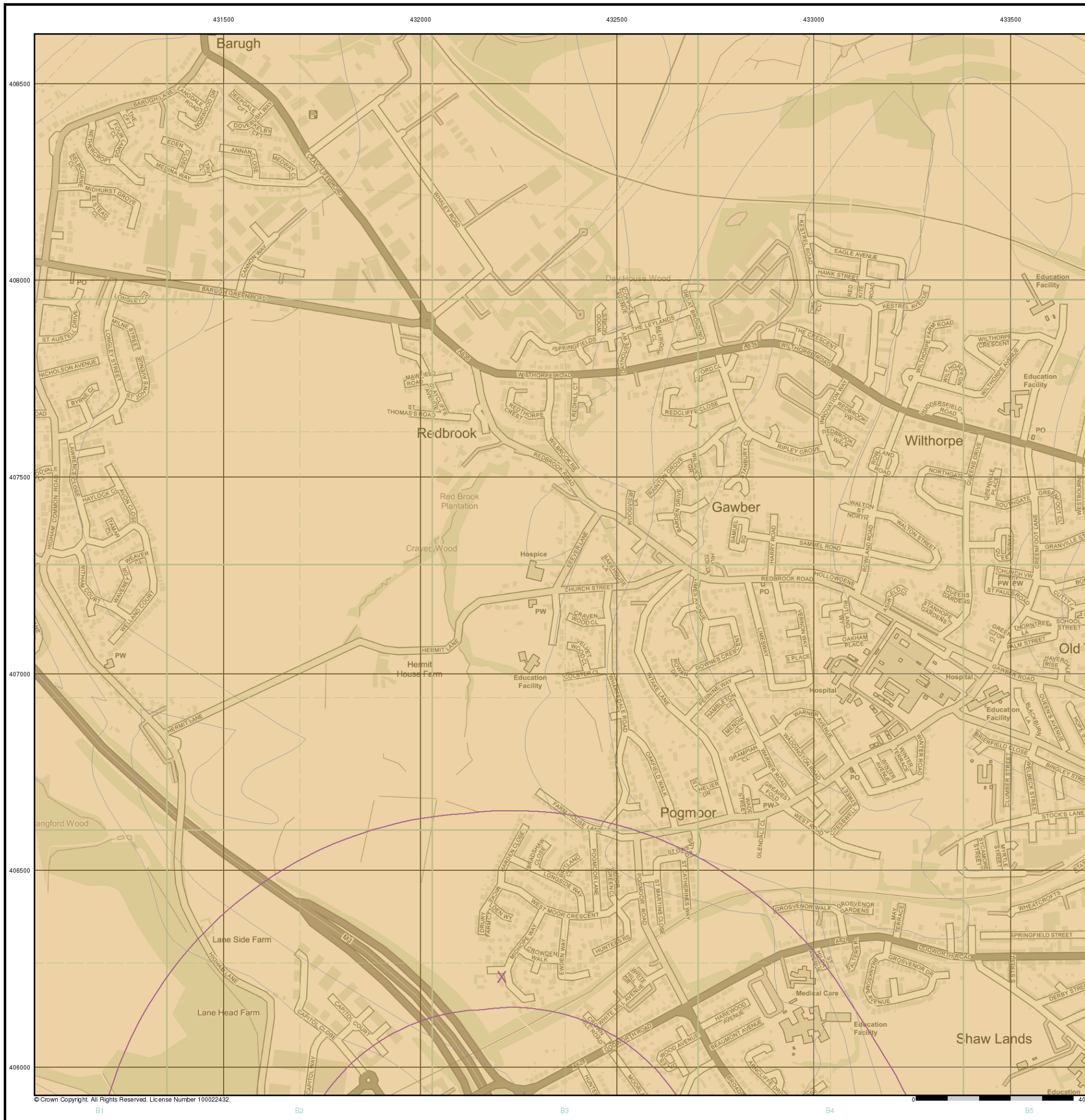


## Order Details

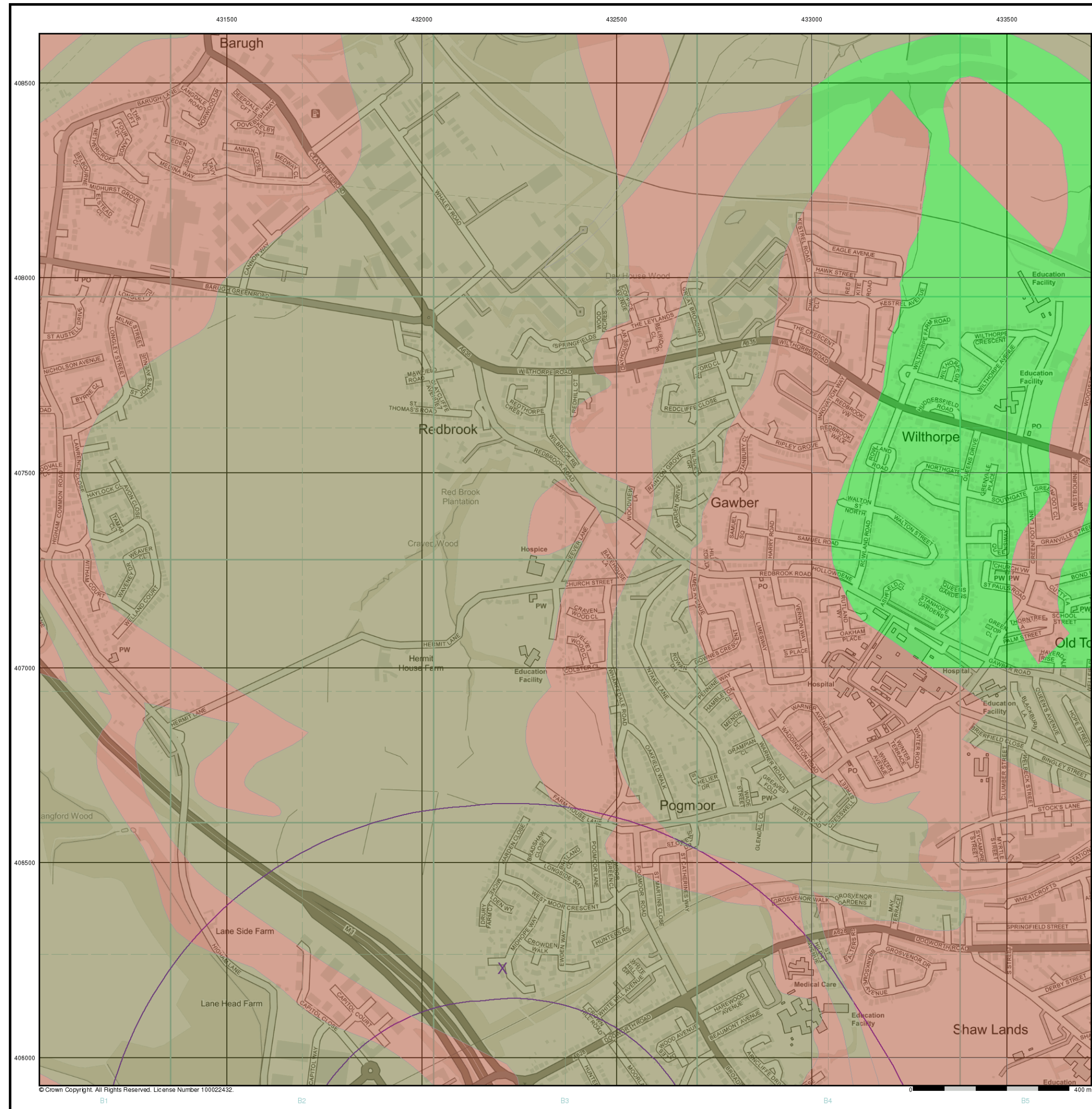
Order Details: 287411249\_1\_1  
 Customer Ref: 46631  
 National Grid Reference: 432210, 406230  
 Slice: B  
 Site Area (Ha): 7.84  
 Search Buffer (m): 1000

## Site Details

Site at 432420, 405250



© Crown Copyright. All Rights Reserved. License Number 100022432.

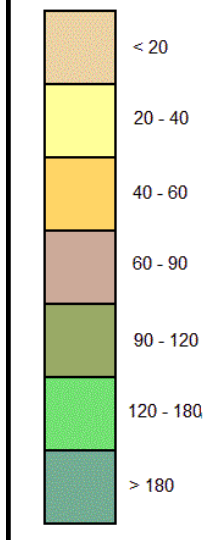


### General

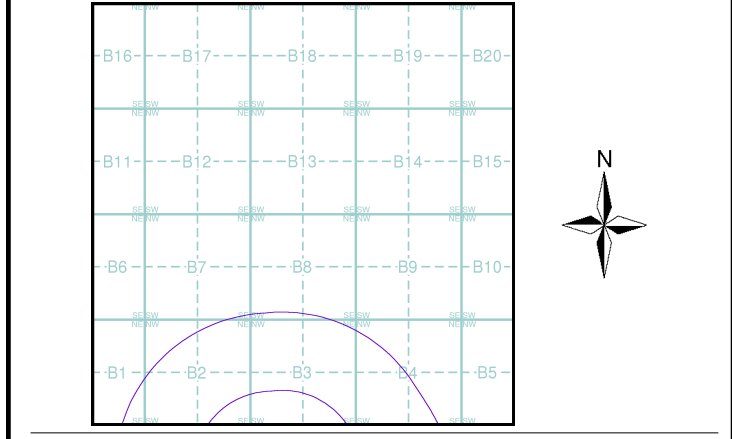
- X Specified Site
- Specified Buffer(s)
- X Bearing Reference Point

### Estimated Soil Chemistry Chromium

Chromium Concentrations mg/kg



### Estimated Soil Chemistry Chromium - Slice B

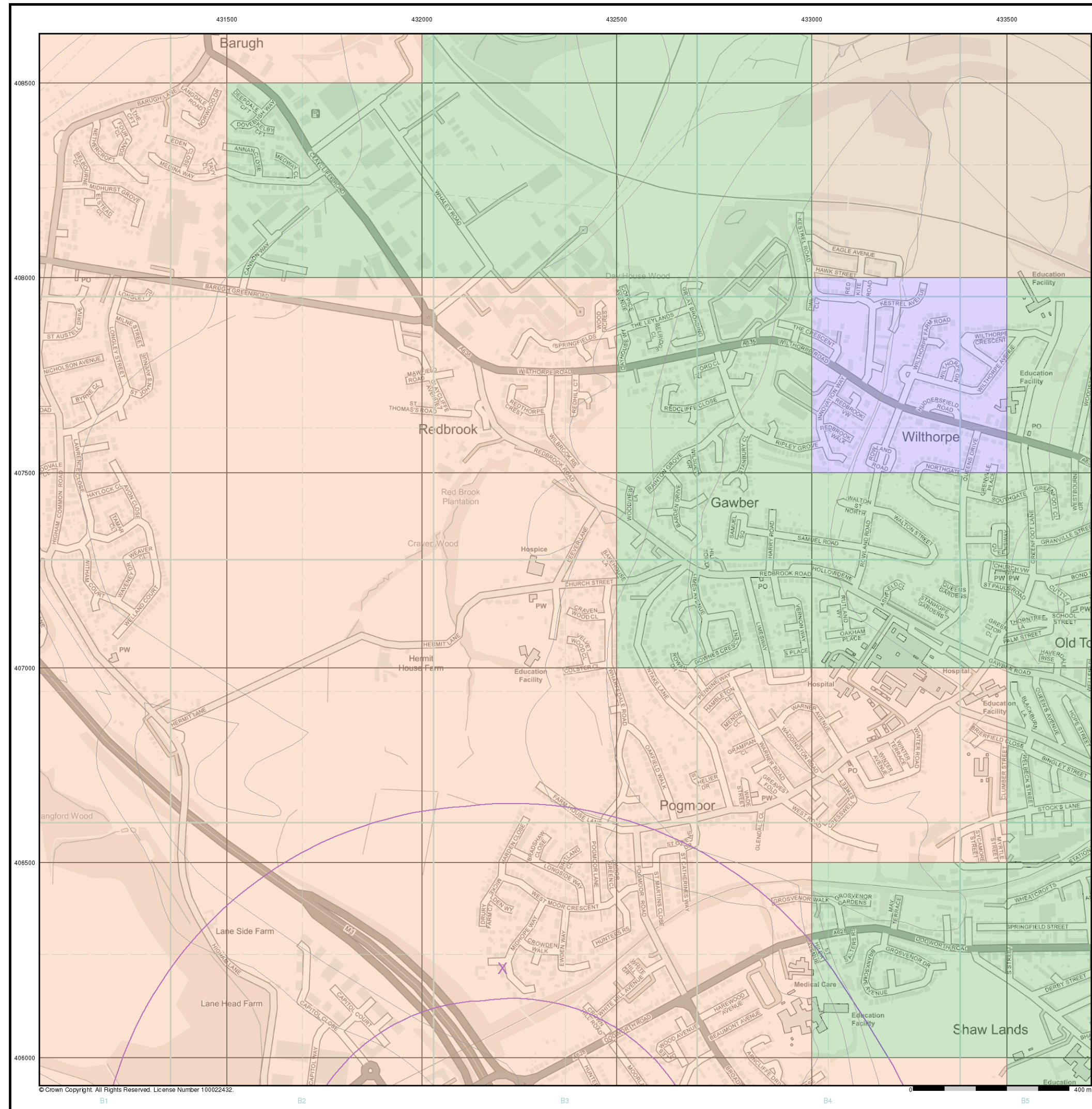


### Order Details

Order Details: 287411249\_1\_1  
 Customer Ref: 46631  
 National Grid Reference: 432210, 406230  
 Slice: B  
 Site Area (Ha): 7.84  
 Search Buffer (m): 1000

### Site Details

Site at 432420, 405250



# Envirocheck®

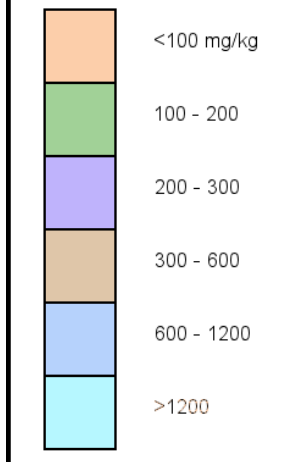
LANDMARK INFORMATION GROUP®

## General

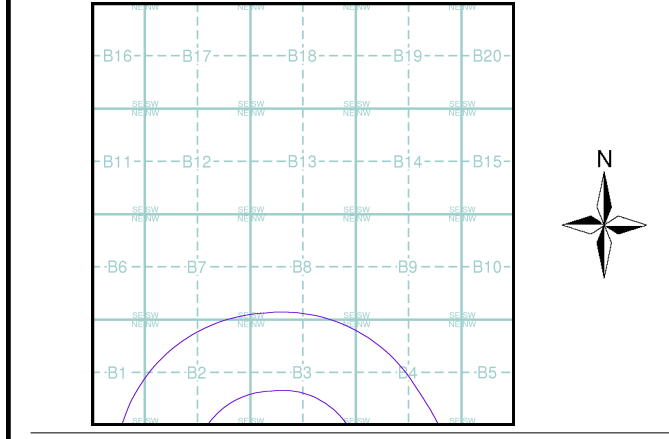
- Specified Site
- Specified Buffer(s)
- Bearing Reference Point

## Estimated Soil Chemistry Lead

Lead Concentrations mg/kg



## Estimated Soil Chemistry Lead - Slice B



## Order Details

Order Details: 287411249\_1\_1  
 Customer Ref: 46631  
 National Grid Reference: 432210, 406230  
 Slice: B  
 Site Area (Ha): 7.84  
 Search Buffer (m): 1000

## Site Details

Site at 432420, 405250

**Landmark**  
 INFORMATION GROUP

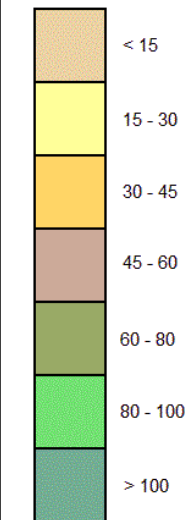
Tel: 0844 844 9952  
 Fax: 0844 844 9951  
 Web: www.envirocheck.co.uk

## General

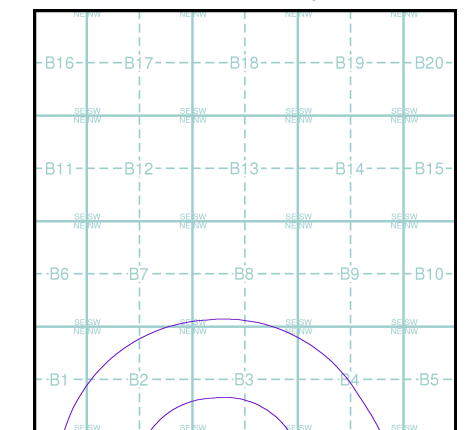
- ✱ Specified Site
- ✱ Specified Buffer(s)
- ✱ Bearing Reference Point

## Estimated Soil Chemistry Nickel

Nickel Concentrations mg/kg



## Estimated Soil Chemistry Nickel - Slice B

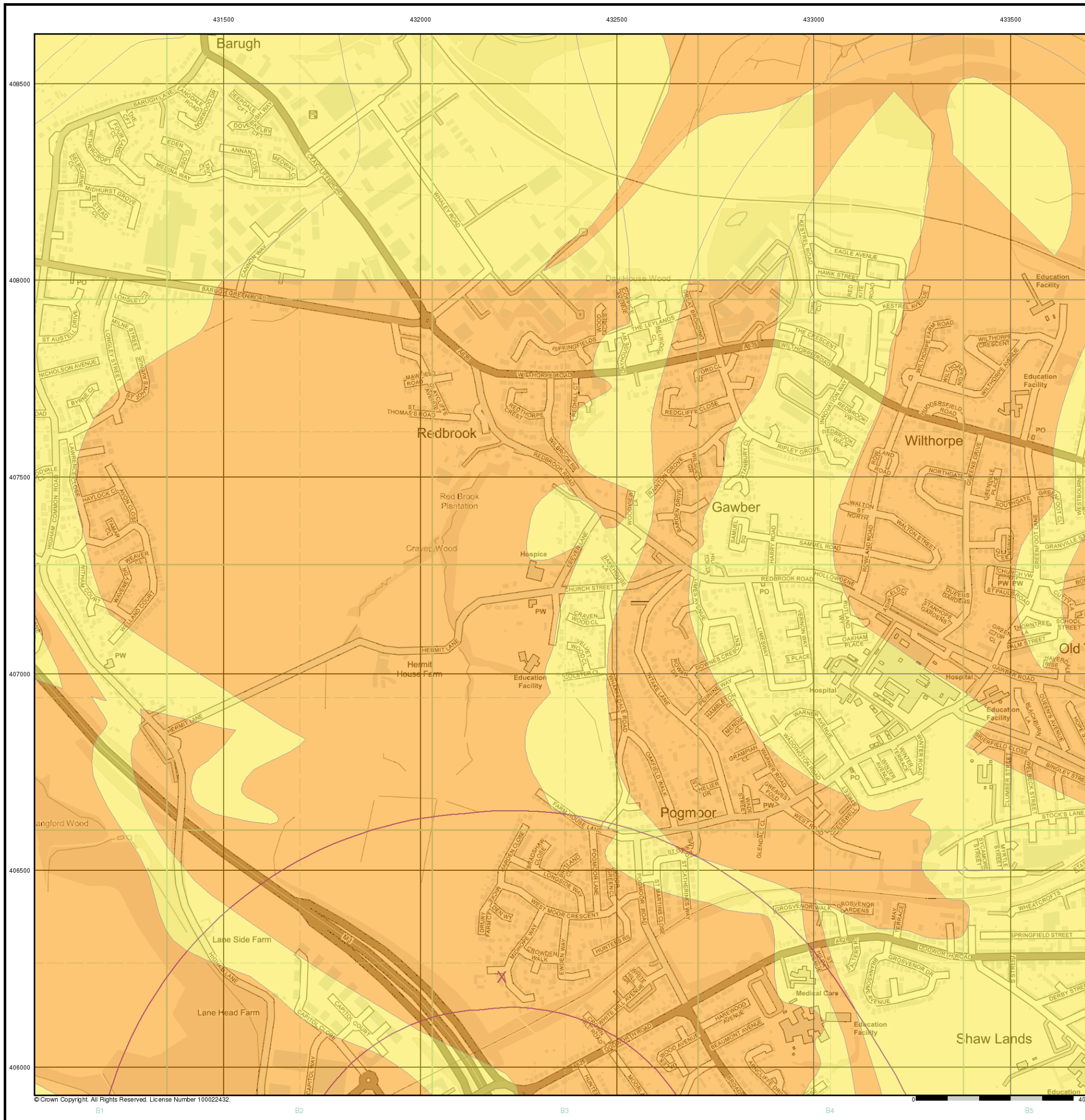


## Order Details

Order Details: 287411249\_1\_1  
 Customer Ref: 46631  
 National Grid Reference: 432210, 406230  
 Slice: B  
 Site Area (Ha): 7.84  
 Search Buffer (m): 1000

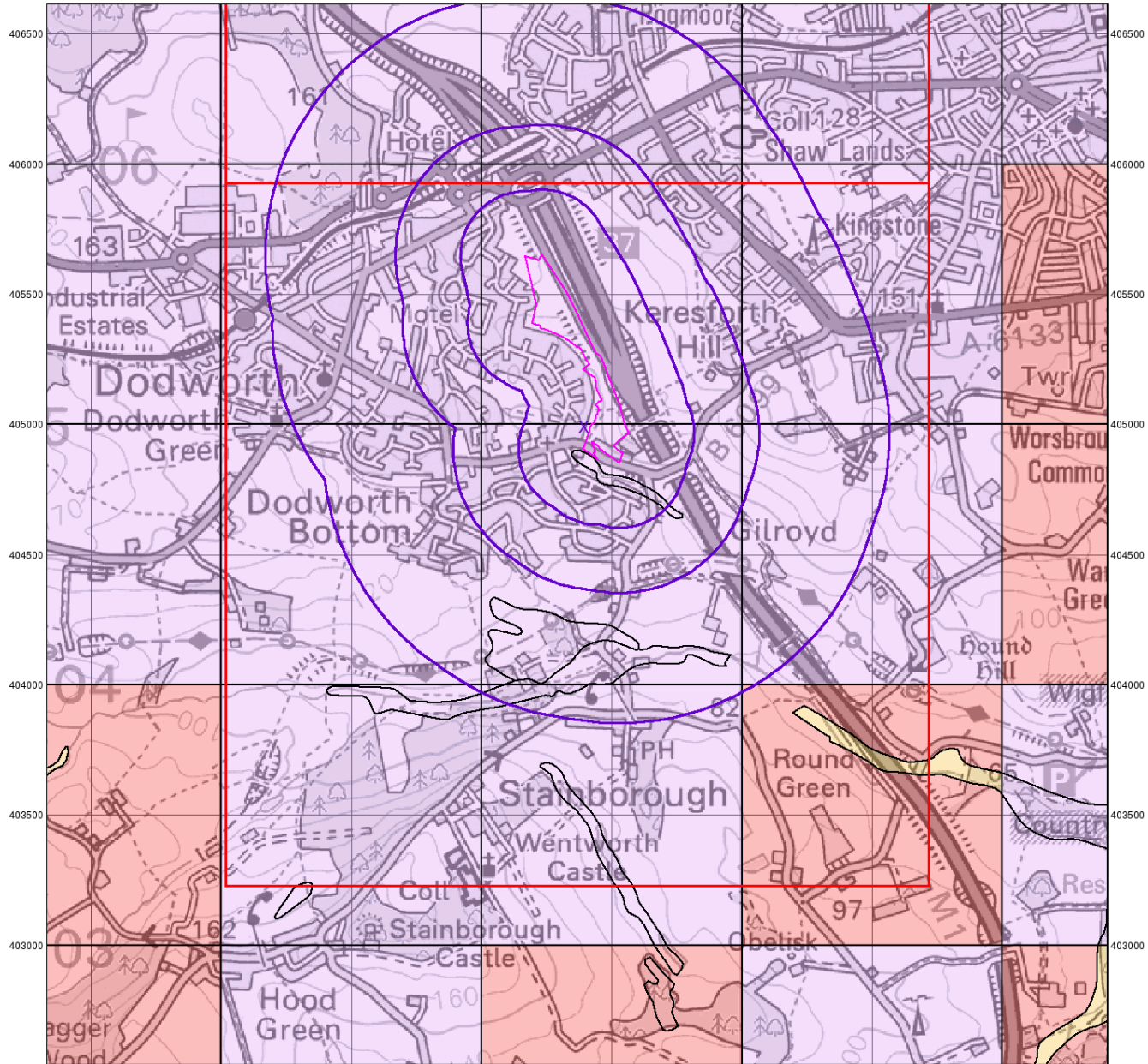
## Site Details

Site at 432420, 405250



© Crown Copyright. All Rights Reserved. License Number 100022432.

430500 431000 431500 432000 432500 433000 433500 434000



© Crown Copyright. All Rights Reserved. License Number 100022432.

0 1 km

# Envirocheck®

LANDMARK INFORMATION GROUP®

## Groundwater Vulnerability

### General

- Specified Site
- Specified Buffer(s)
- Bearing Reference Point
- Slice
- Map ID

### Agency and Hydrological

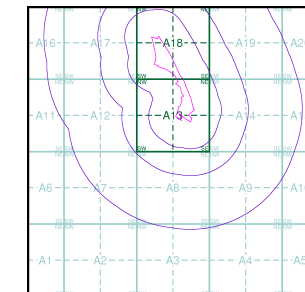
#### Bedrock Aquifers

- High Vulnerability, Principal Aquifer
- High Vulnerability, Secondary Aquifer
- Medium Vulnerability, Principal Aquifer
- Medium Vulnerability, Secondary Aquifer
- Low Vulnerability, Principal Aquifer
- Low Vulnerability, Secondary Aquifer
- Unproductive Aquifer
- Soluble Rock

#### Superficial Aquifers

- High Vulnerability, Principal Aquifer
- High Vulnerability, Secondary Aquifer
- Medium Vulnerability, Principal Aquifer
- Medium Vulnerability, Secondary Aquifer
- Low Vulnerability, Principal Aquifer
- Low Vulnerability, Secondary Aquifer

### Site Sensitivity Context Map - Slice A



### Order Details

Order Number: 287411249\_1\_1  
 Customer Ref: 46631  
 National Grid Reference: 432390, 404990  
 Slice: A  
 Site Area (Ha): 7.84  
 Search Buffer (m): 1000

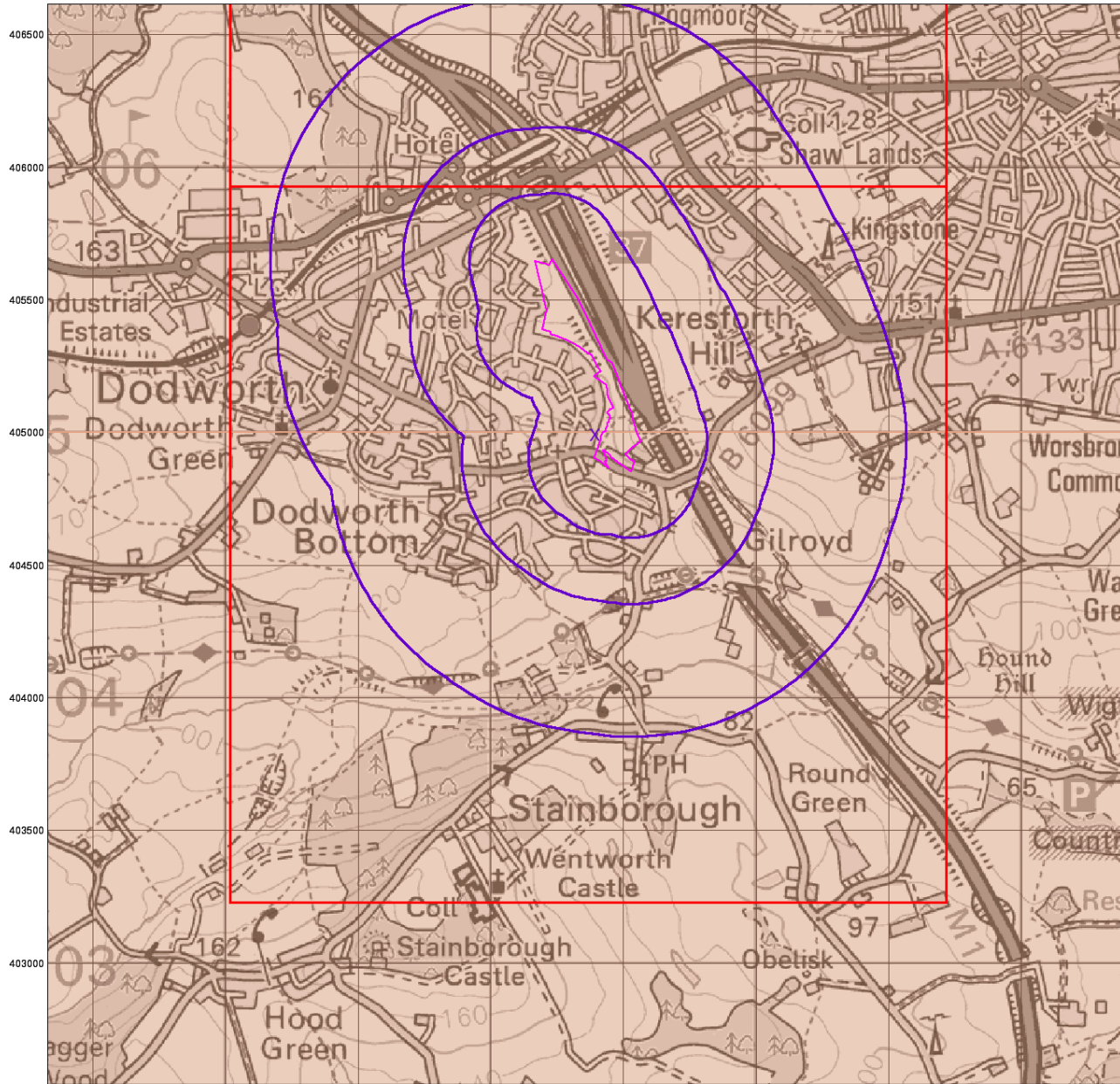
### Site Details

Site at 432420, 405250

**Landmark®**  
 LANDMARK INFORMATION GROUP

Tel: 0844 844 9952  
 Fax: 0844 844 9951  
 Web: www.envirocheck.co.uk

430500 431000 431500 432000 432500 433000 433500 434000



© Crown Copyright. All Rights Reserved. License Number 100022432.

0 1 km

# Envirocheck®

● LANDMARK INFORMATION GROUP®

## Bedrock Aquifer Designation

### General

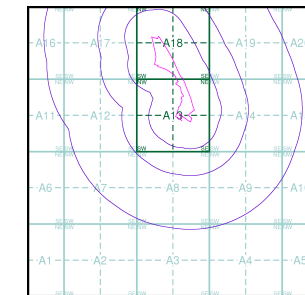
- Specified Site
- Specified Buffer(s)
- Bearing Reference Point
- Slice
- Map ID

### Agency and Hydrological

#### Geological Classes

- Principal Aquifer
- Secondary A Aquifer
- Secondary B Aquifer
- Secondary Undifferentiated
- Unproductive Strata
- Unknown
- Unknown (Lakes and Landslip)

### Site Sensitivity Context Map - Slice A



### Order Details

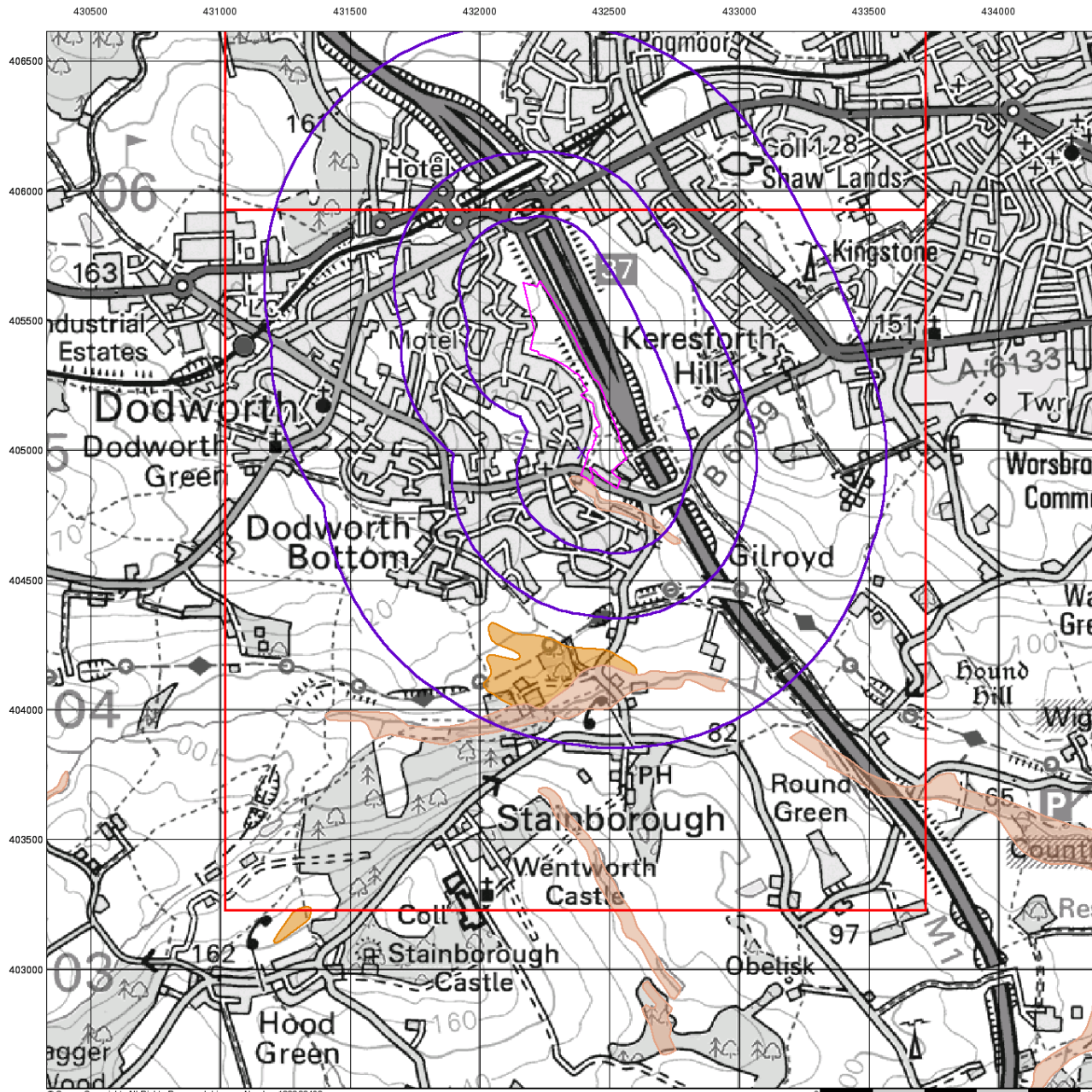
Order Number: 287411249\_1\_1  
 Customer Ref: 46631  
 National Grid Reference: 432390, 404990  
 Slice: A  
 Site Area (Ha): 7.84  
 Search Buffer (m): 1000

### Site Details

Site at 432420, 405250

**Landmark**  
 ●●● INFORMATION GROUP

Tel: 0844 844 9952  
 Fax: 0844 844 9951  
 Web: www.envirocheck.co.uk



© Crown Copyright. All Rights Reserved. License Number 100022432.

# Envirocheck<sup>®</sup>

LANDMARK INFORMATION GROUP<sup>®</sup>

## Superficial Aquifer Designation

### General

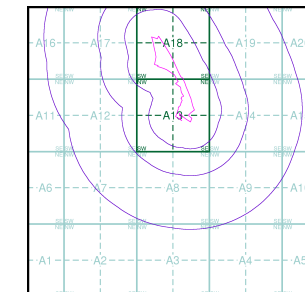
- Specified Site
- Specified Buffer(s)
- Bearing Reference Point
- Slice
- Map ID

### Agency and Hydrological

#### Geological Classes

- Principal Aquifer
- Secondary A Aquifer
- Secondary B Aquifer
- Secondary Undifferentiated
- Unproductive Strata
- Unknown
- Unknown (Lakes and Landslip)

### Site Sensitivity Context Map - Slice A



### Order Details

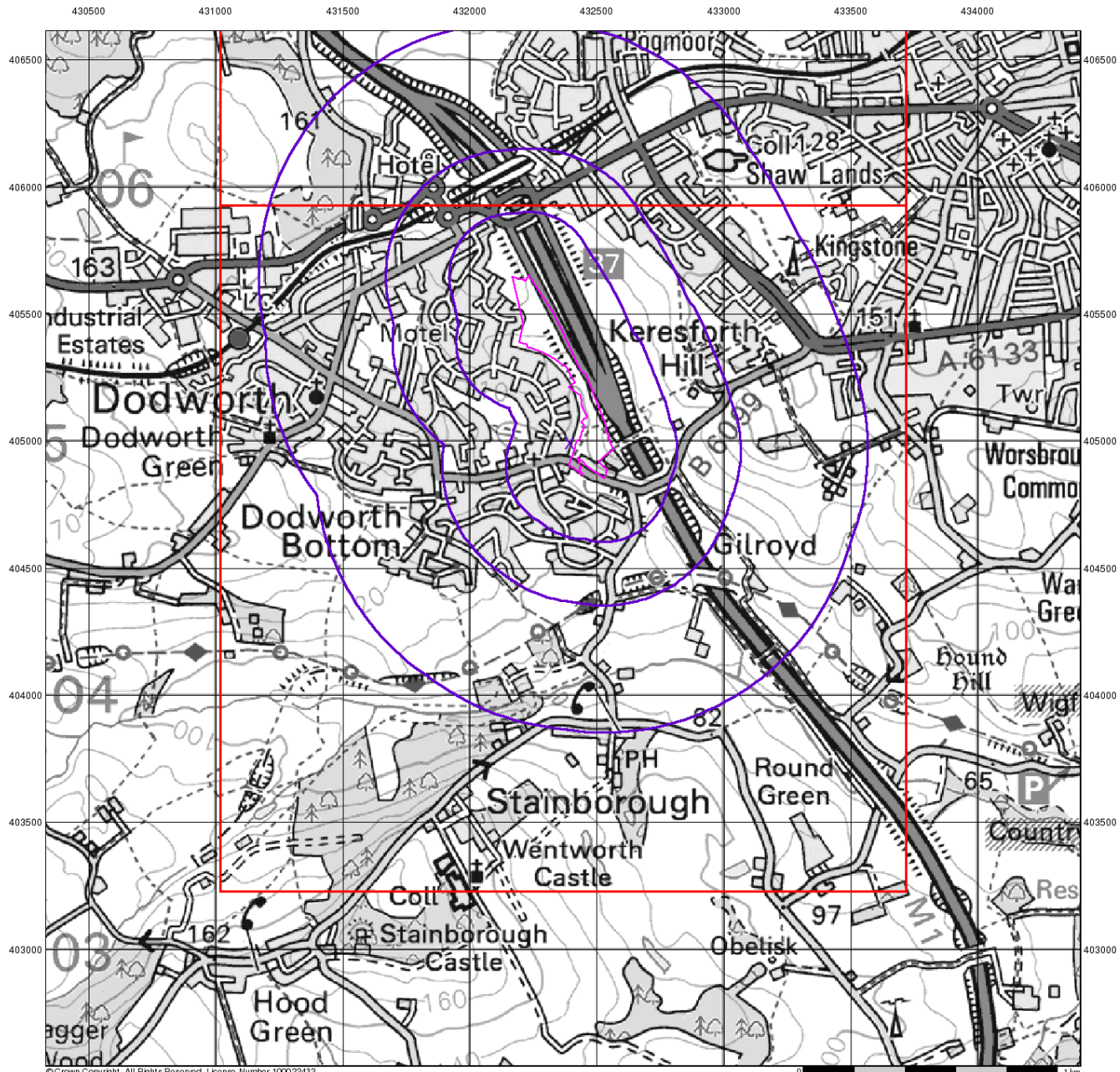
Order Number: 287411249\_1\_1  
 Customer Ref: 46631  
 National Grid Reference: 432390, 404990  
 Slice: A  
 Site Area (Ha): 7.84  
 Search Buffer (m): 1000

### Site Details

Site at 432420, 405250

**Landmark<sup>®</sup>**  
 INFORMATION GROUP

Tel: 0844 844 9952  
 Fax: 0844 844 9951  
 Web: www.envirocheck.co.uk



© Crown Copyright. All Rights Reserved. License Number 100022432.

# Envirocheck®

LANDMARK INFORMATION GROUP®

## Source Protection Zones

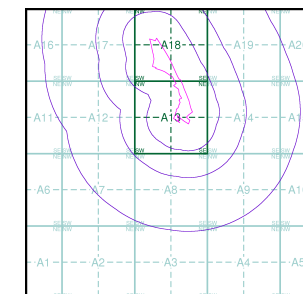
### General

- Specified Site
- Specified Buffer(s)
- Bearing Reference Point
- Slice
- Map ID

### Agency and Hydrological

- Inner zone (Zone 1)
- Inner zone - subsurface activity only (Zone 1c)
- Outer zone (Zone 2)
- Outer zone - subsurface activity only (Zone 2c)
- Total catchment (Zone 3)
- Total catchment - subsurface activity only (Zone 3c)
- Special interest (Zone 4)

## Site Sensitivity Context Map - Slice A



### Order Details

Order Number: 287411249\_1\_1  
 Customer Ref: 46631  
 National Grid Reference: 432390, 404990  
 Slice: A  
 Site Area (Ha): 7.84  
 Search Buffer (m): 1000

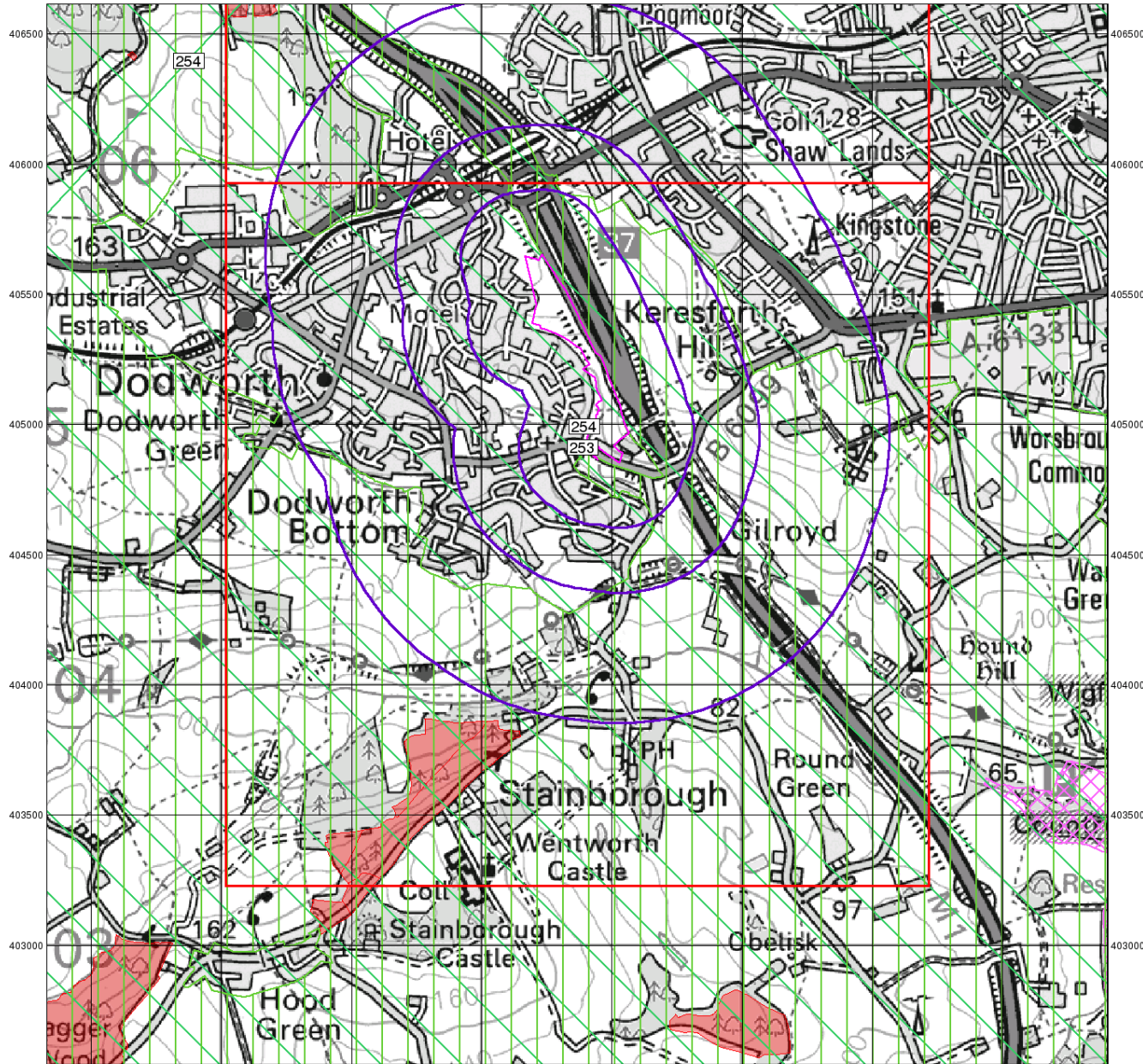
### Site Details

Site at 432420, 405250

**Landmark®**  
 INFORMATION GROUP

Tel: 0844 844 9952  
 Fax: 0844 844 9951  
 Web: www.envirocheck.co.uk

430500 431000 431500 432000 432500 433000 433500 434000








© Crown Copyright. All Rights Reserved. License Number 100022432

# Envirocheck®















LANDMARK INFORMATION GROUP®

## Sensitive Land Uses

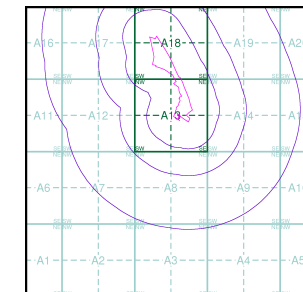
### General

-  Specified Site
-  Specified Buffer(s)
-  Bearing Reference Point
-  Slice
-  Map ID

### Sensitive Land Uses

- |  |   |
|--|---|
|  Ancient Woodland                   |  National Park                       |
|  Area of Adopted Green Belt         |  Nitrate Sensitive Area              |
|  Area of Unadopted Green Belt       |  Nitrate Vulnerable Zone             |
|  Area of Outstanding Natural Beauty |  Ramsar Site                         |
|  Environmentally Sensitive Area     |  Site of Special Scientific Interest |
|  Forest Park                        |  Special Area of Conservation        |
|  Local Nature Reserve               |  Special Protection Area             |
|  Marine Nature Reserve              |  World Heritage Sites                |
|  National Nature Reserve            |   |

### Site Sensitivity Context Map - Slice A



### Order Details

Order Number: 287411249\_1\_1  
 Customer Ref: 46631  
 National Grid Reference: 432390, 404990  
 Slice: A  
 Site Area (Ha): 7.84  
 Search Buffer (m): 1000

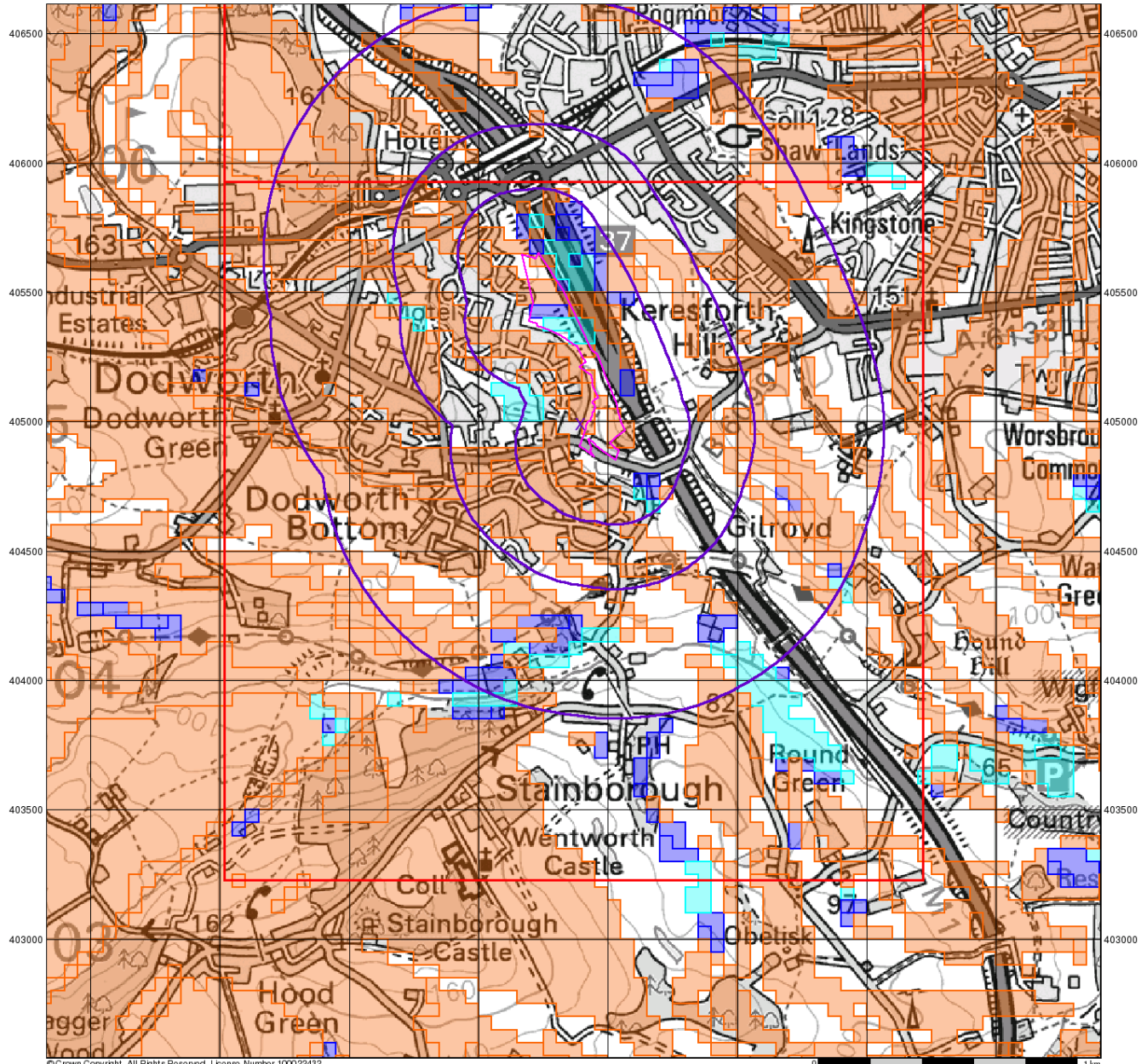
### Site Details

Site at 432420, 405250

**Landmark®**  
 INFORMATION GROUP

Tel: 0844 844 9952  
 Fax: 0844 844 9951  
 Web: www.envirocheck.co.uk

430500 431000 431500 432000 432500 433000 433500 434000



© Crown Copyright. All Rights Reserved. License Number 100022432.

# Envirocheck®

● LANDMARK INFORMATION GROUP®

## BGS Flood GFS Data

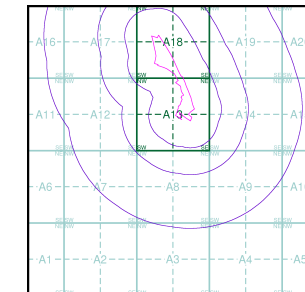
### General

- Specified Site
- Specified Buffer(s)
- Bearing Reference Point
- Slice

### Agency and Hydrological (Flood)

- Limited Potential for Groundwater Flooding to Occur
- Potential for Groundwater Flooding of Property Situated Below Ground Level
- Potential for Groundwater Flooding to Occur at Surface

## Site Sensitivity Context Map - Slice A



### Order Details

Order Number: 287411249\_1\_1  
 Customer Ref: 46631  
 National Grid Reference: 432390, 404990  
 Slice: A  
 Site Area (Ha): 7.84  
 Search Buffer (m): 1000

### Site Details

Site at 432420, 405250

**Landmark®**  
 ●●● INFORMATION GROUP

Tel: 0844 844 9952  
 Fax: 0844 844 9951  
 Web: www.envirocheck.co.uk