Sheet 1 of 1	Surveyed by NT
Datum	Drawn by NT
GRID– Related to Local Grid – Station Easting – 1000.000m Northing – 1000.000m Orientation North	Date of Survey September 2023
	Scale 1/100
LEVEL– Related to TBM Floor Level – 100.000m	Survey Job No. S1764

SITE SURVEY

BUTCHERS BAR
19 HIGH STREET
WOMBWELL - S73 0DA

LEGEND

Manhole Cover, Blue	Blue	Bank Level	+125.000
Manhole Cover	Red	Kerb Line	
Gas	GAS	Change in Surface	
Water	WTR	Fence Line	
Telephone Pole		Hedge Line	
Post Box		Contours on Ground	10.00
Street Light		Contours Below Ground	
Traffic Light		Spot Level	99.00
Utility Chamber		Grid Level	99.00
Fire Hydrant		Floor Level	99.00
Gate Valve		Cover Level	99.00
Stopcock Meter		Invert Level	99.00
Stopcock Box		Survey Station	S1
Telephone Box			
Underside Bridge			

TURNBULL SURVEYING
Land and Measured Building Surveying
No. 1 Tankersley Lane, Upland Common, Barnsley
South Yorkshire, S74 0DF
Tel – 07448383774 Email – nick@turnbullsurveying.co.uk
www.turnbullsurveying.co.uk

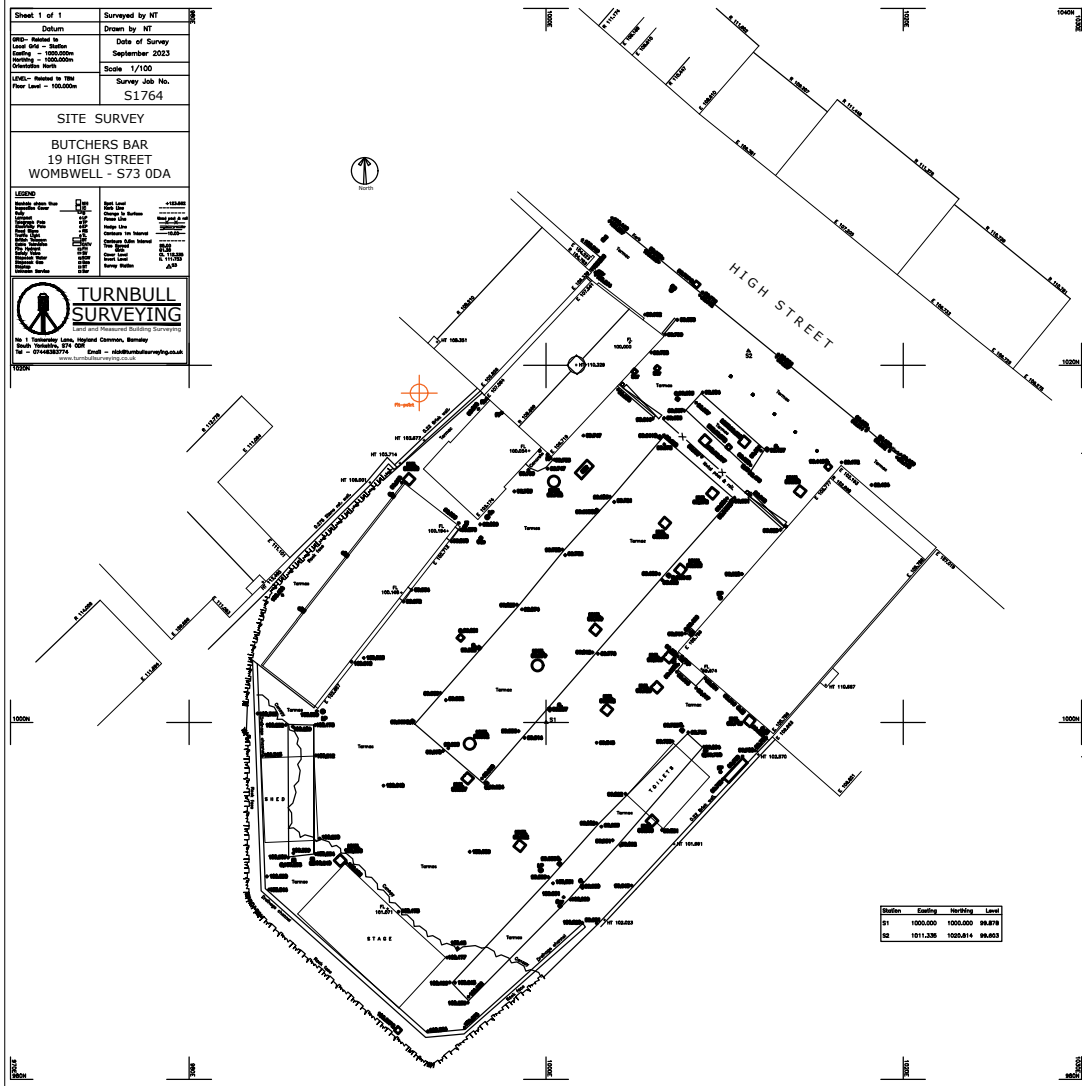
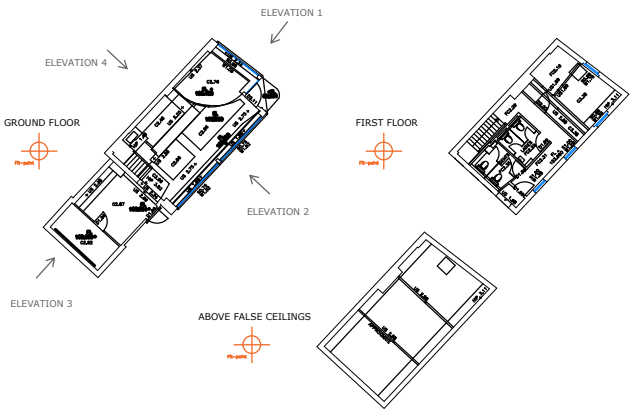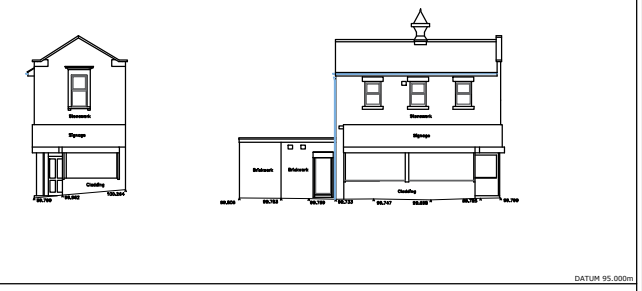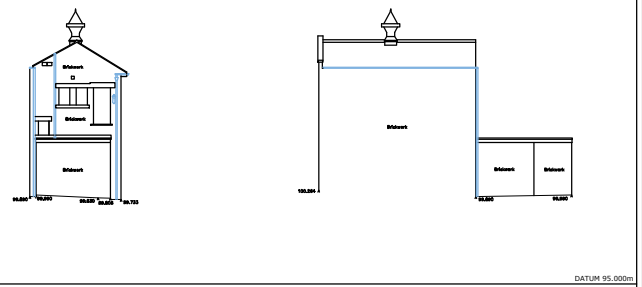
Station	Easting	Northing	Level
S1	1000.000	1000.000	99.878
S2	1011.335	1020.014	99.603