The drawing is copyright and may not be reproduced in whole or part without written authority.
The Harris Group Ltd does not accept liability for any deviation from our drawings or specification.
Do not scale off this drawing.

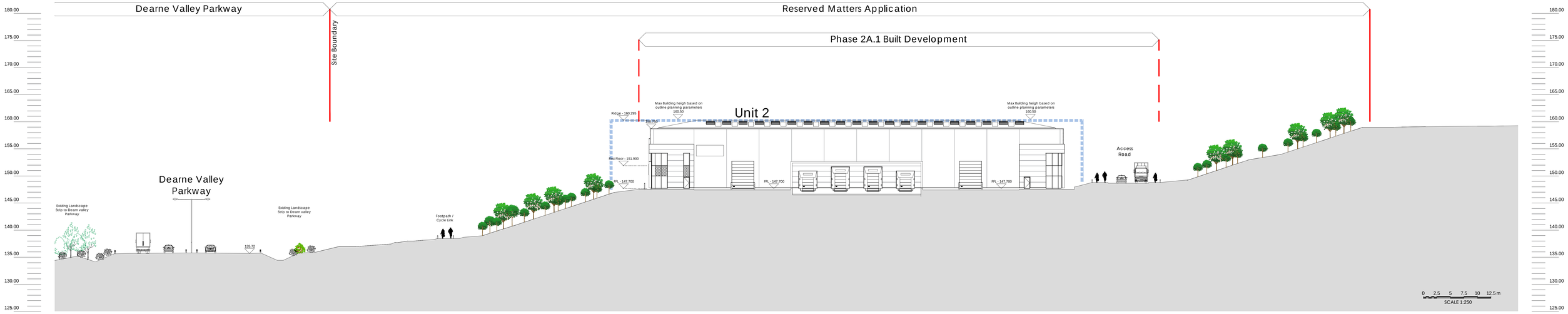

Section 2- After completion of the development - 1:500



Section 2- - (Outline Planning Submission) Site after Cut and Fill works - 1:500

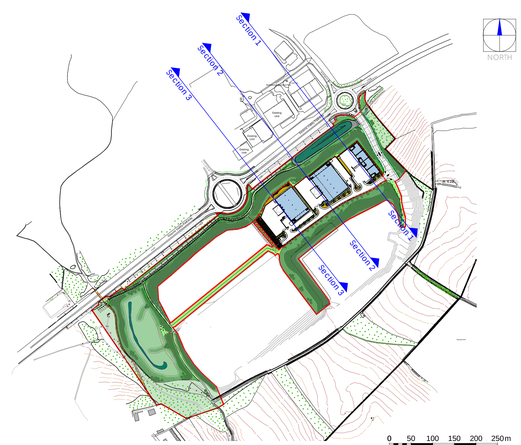

Section Key - 1:5000

Note:
Information is based on OS map and received information and is subject to full topographical and building survey.
Assumed site boundary and site constraints subject to confirmation.
All Legal easements and extent of existing underground services locations are subject to confirmation.

Rev	Date	Description	Rev By	Chk'd By
C	15.11.21	Key Updated	NBB	JMR
B	25.06.21	Updated inline with comments received	NBB	JMR
A	17.05.21	Updated inline with comments received	NBB	JMR

Project Title	PROPOSED INDUSTRIAL DEVELOPMENT Dearne Valley Parkway Rockingham Barnsley
Client	HARWORTH GROUP
Status	FOR PLANNING
Scale	1:500 — Drawing Size A0
Date	04.2021 — Drawn By NBB — Checked JMR
Drawing Title	SECTION 2
Job-Dwg No	12006-1-116 — Rev C

■ 2 St Johns North, Wakefield, WF1 3QA t. 01924 291800
☐ Concept Warehouse, 77 Dale Street, Manchester, M1 2HG t. 0161 2388555
☐ The Old Rectory, 79 High Street, Newport Pagnell, MK16 8AB t. 01908 211577
☐ 101 London Road, Reading, RG1 5BY t. 0118 950 7700
☐ 10 Gees Court, St Christophers Place, London, W1U 1JJ t. 0207 4091215

THE HARRIS PARTNERSHIP
ARCHITECTS
www.harrispartnership.com

CAD file reference J:\12001-13000\12006-2\17.0 Drawings\100 Series-Planning