EXISTING & PROPOSED FRONT ELEVATION SCALE 1:100

EXISTING REAR ELEVATION SCALE 1:100

PROPOSED REAR ELEVATION SCALE 1:100

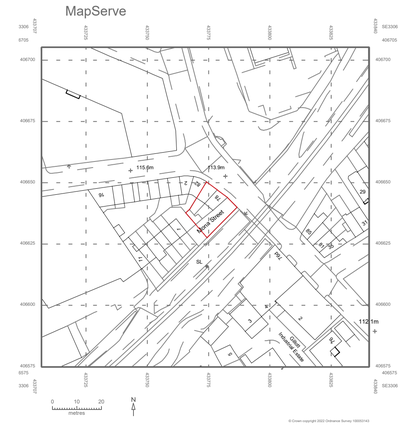

LOCATION PLAN SCALE 1:1250

EXISTING FIRST FLOOR PLAN SCALE 1:50

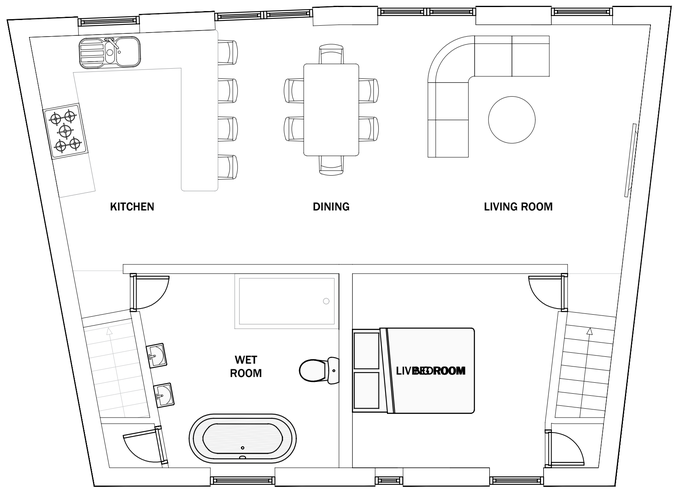

PROPOSED FIRST FLOOR PLAN SCALE 1:50

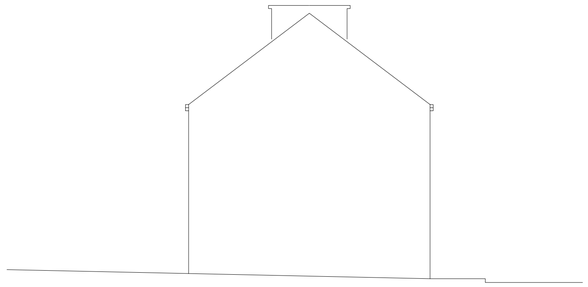

EXISTING AND PROPOSED SIDE ELEVATION SCALE 1:100

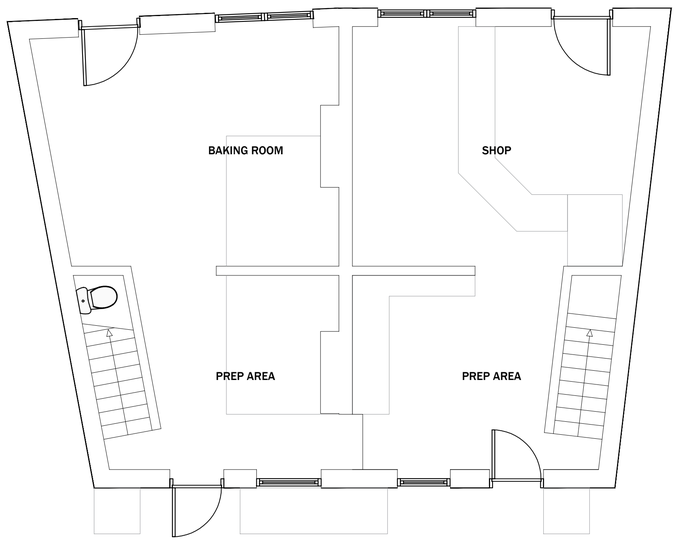

EXISTING GROUND FLOOR PLAN SCALE 1:50

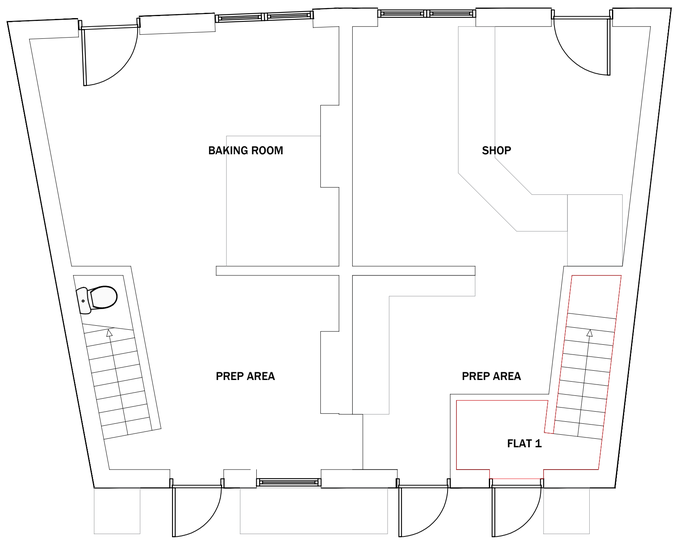

PROPOSED GROUND FLOOR PLAN SCALE 1:50

SITE / BLOCK PLAN SCALE 1:100

HIRST ARCHITECTURE LTD
WWW.LHADESIGN.COM

THIS DRAWING/COPY AND ANY DESIGN THEREON IS PROTECTED BY COPYRIGHT AND IS THE PROPERTY OF HIRST ARCHITECTURE LTD. IT IS TO BE USED ONLY FOR THE PURPOSE FOR WHICH IT WAS EXPRESSLY LOANED AND IS NOT TO BE COPIED IN ANY FORMAT. INFORMATION WITHIN THIS DRAWING IS NOT TO BE PASSED TO ANY THIRD PARTY WITHOUT PRIOR WRITTEN CONSENT. ALL MEASUREMENTS TO BE CHECKED ON SITE PRIOR TO CONSTRUCTION. DO NOT SCALE THIS DRAWING.
HIRST ARCHITECTURE LTD
COMPANY NUMBER 12942045
2020 ©

NOT FOR CONSTRUCTION

PROJECT
BIRKINSHAWS FLATS
78-80 Summer Lane
BARNSLEY S70 2NN

CLIENT:
Mr R. Walsh

Notes:

DRAWING STAGE:
PLANNING

DRAWING Title:
PROPOSED BUILDING COMBINED PLANS

JOB NO:	DRAWING:
HA-22-11	03

REVISION	DESCRIPTION	DATE
--	ORIGINAL ISSUE	MAY 22
01	PLANNING ALTERATIONS	SEP 22
--		
--		
--		
--		
--		

N
W E
S

SCALE
VARIES **A.1**

HIRST ARCHITECTURE LTD ©2022