

1. A PROJECT INFORMATION

MUS Job Number	BT Estimate Number	Survey Requested By	Date of Request
232012	IBE05FMP	Amy O'Connor	11/09/2012
Exchange	PCP Number	PCP National Grid Reference (Easting; Northing)	
PENISTONE	20	424527	403386
PCP Location			
Address			Postcode
To the side of Penistone R.B.L Club, St Mary's Street, Penistone, South Yorkshire			S36 6DT

1. B CONTACT DETAILS

Company / Authority	Role	Name	Position	Contact Details
British Telecom	Client	Amy O'Connor	Planner	07795 980 121
CAT Surveys Group Ltd	Surveying Contractor	Becki Chuck	Info Editor	02035 517 645
CAT Surveys Group Ltd	Surveying Contractor	Matthew Sibley	Photo & OS design	02035 517 645
Barnsley Metropolitan Borough Council	Local Planning Authority	To be confirmed by HA	Highways Inspector	To be confirmed by HA
Barnsley Metropolitan Borough Council	Highways Authority	To be confirmed by HA	Highways Manager	To be confirmed by HA
Morrison Utility Services	Principal Contractor	Hugh Davis / Mick Campbell / Paul Ashton	Mid Y'shire / Sheffield & Lincs Agents	HD 07736 800 098 / MC 07775 820 233 / PA 07889 177 059
Morrison Utility Services	Principal Contractor	Stuart Mclean	Mid Y'shire / Sheffield & Lincs LA Liaison	07738 502 887
Morrison Utility Services	Principal Contractor	Martin O'Hara	Safety Manager	07921 308 552
Morrison Utility Services	Principal Contractor	Nicola Meekings	Noticing	02082 694 015

1.C QUALITY CONTROL (QC)

NOTE: The DSLAM Survey Pack must go through QC before submission.

Company	Role	Name	Position	Signature
This information pack has been prepared by CAT Surveys Limited with all reasonable skill, care and diligence. We assume no responsibility or liability arising in respect of any third party material.				
CAT Surveys Group Ltd	Surveying Contractor	Dan Manning	Site Technician	07884 167 895
CAT Surveys Group Ltd	Surveying Contractor	Steve Figg	Coordinator (QC)	07867 527 704
Morrison Utility Services have reviewed the contents and the H&S requirements have been communicated and understood. Any deviations from the instructions in the job-pack will be assessed for risk and communicated back to Head Office for future improvements.				
Morrison Utility Services	Principal Contractor		Planner	

2. LOCATION AND PROPOSED DSLAM INFORMATION

2.A LOCATION INFORMATION

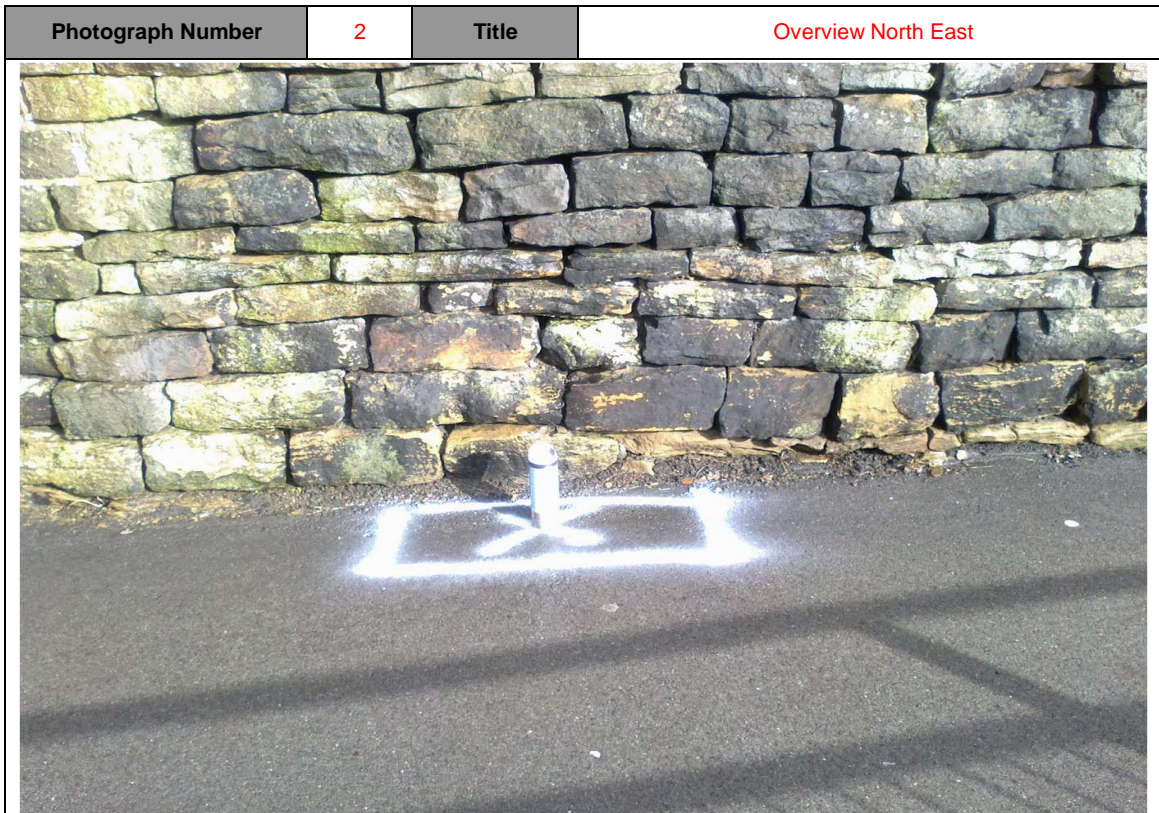
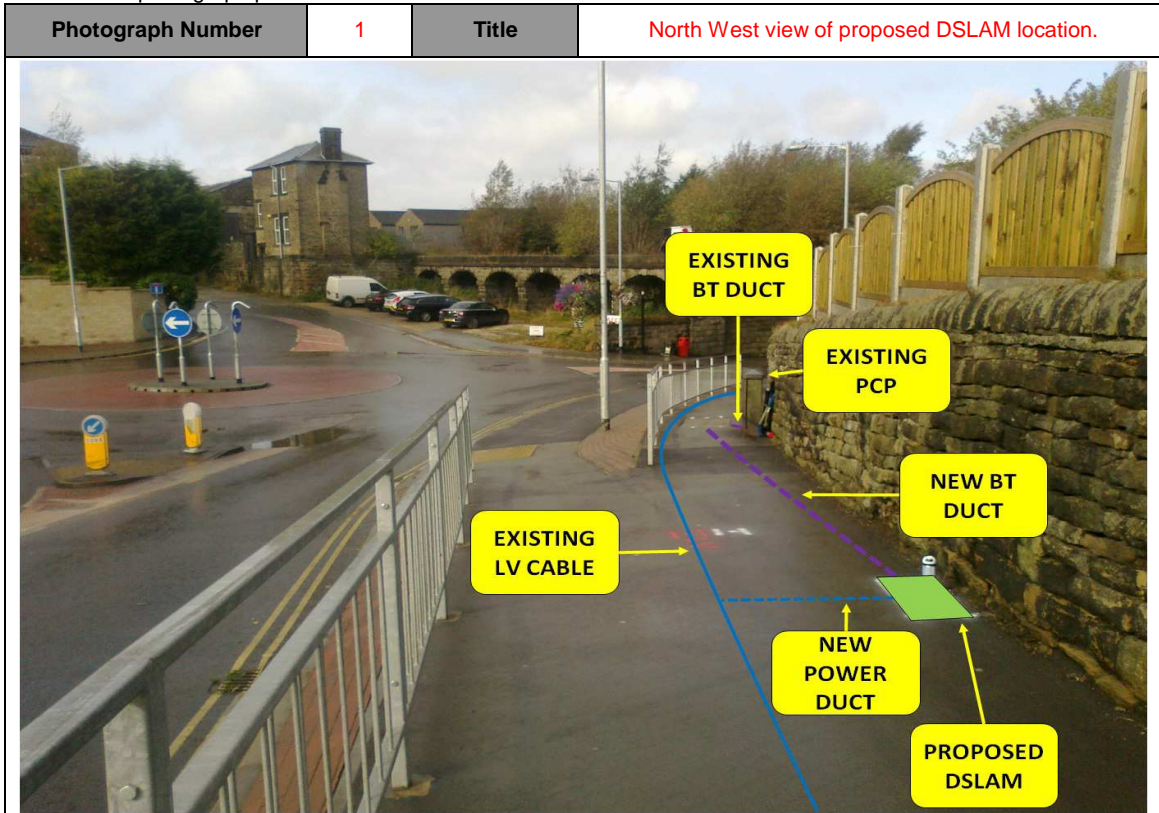
DSLAM Area Location	Conservation Area (Yes or No)	Traffic Sensitive (Yes or No)	National Grid Reference	
			Easting	Northing
S/O Penistone R.B.L Club, St Mary's Street, Penistone, South Yorkshire, S36 6DT	Yes	No	424534	403381
Reason for DSLAM Area Location				
The DSLAM is on the same side of the road as the PCP and can use existing BT ducting and an existing LV cable is present. DSLAM has been positioned inline with existing PCP to avoid utilities.				
Street Map				

2.B PROPOSED DSLAM TYPE AND MAIN MEASUREMENTS


ECI 128	Cabinet	Dimensions (mm)	
	Width	750	
	Depth	374	
	Height (Including Root)	1128 (1408)	
	Concrete Plinth		Dimensions (mm)
	Width	950	
	Depth	574	
	Depth Below Ground	250+(25 sand+100 compacted Type1)	

3 SITE PHOTOGRAPHS SHOWING THE PROPOSED DSLAM AREA


Please show photograph positions on site sketch.



Photograph Number	3	Title	Overview South East
-------------------	---	-------	---------------------



Photograph Number	4	Title	Overview North West
-------------------	---	-------	---------------------

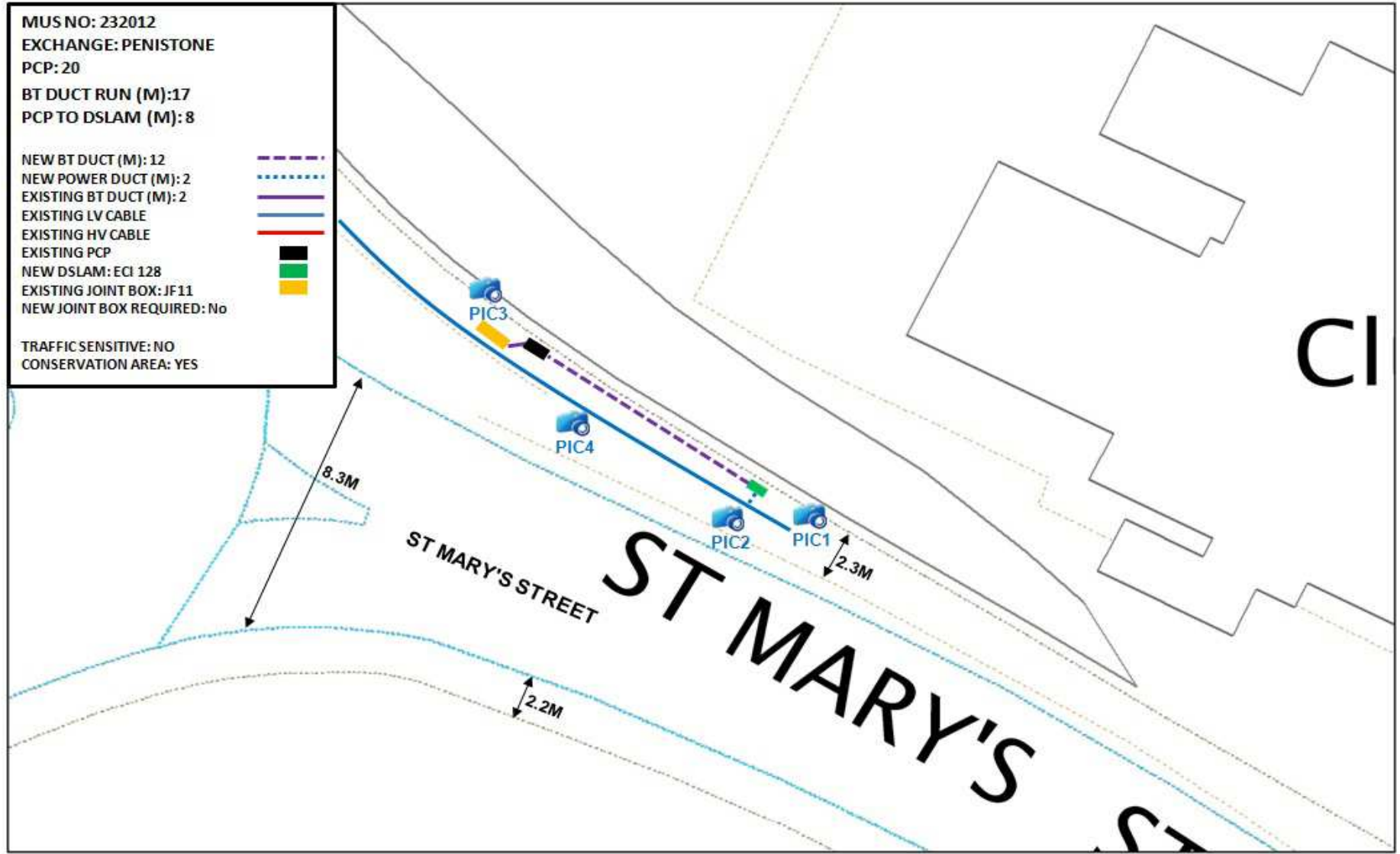


MUS NO: 232012
 EXCHANGE: PENISTONE
 PCP: 20
 BT DUCT RUN (M): 17
 PCP TO DSLAM (M): 8

NEW BT DUCT (M): 12
 NEW POWER DUCT (M): 2
 EXISTING BT DUCT (M): 2
 EXISTING LV CABLE
 EXISTING HV CABLE
 EXISTING PCP
 NEW DSLAM: ECI 128
 EXISTING JOINT BOX: JF11
 NEW JOINT BOX REQUIRED: No



TRAFFIC SENSITIVE: NO
 CONSERVATION AREA: YES



Reproduced by permission of Ordnance Survey on behalf of HMSO. © Crown copyright and database right 2012. All rights reserved. Ordnance Survey Licence number: 100028040.

0 4 8 16 Meters

Reproduced by permission of Ordnance Survey on behalf of HMSO. © Crown copyright and database right 2012. All rights reserved. Ordnance Survey Licence number: 100028040.

IMPORTANT WARNING:
 Information regarding the location of BT apparatus is given for your assistance and is intended for general guidance only. No guarantee is given of its accuracy. It should not be relied upon in the event of excavations or other works being made near to BT apparatus, which may exist at various depths and may deviate from the marked route.

SITE ADDRESS:
 S/O SOCIAL CLUB, ST MARY'S STREET, PENISTONE,
 SOUTH YORKSHIRE, S36 6DT



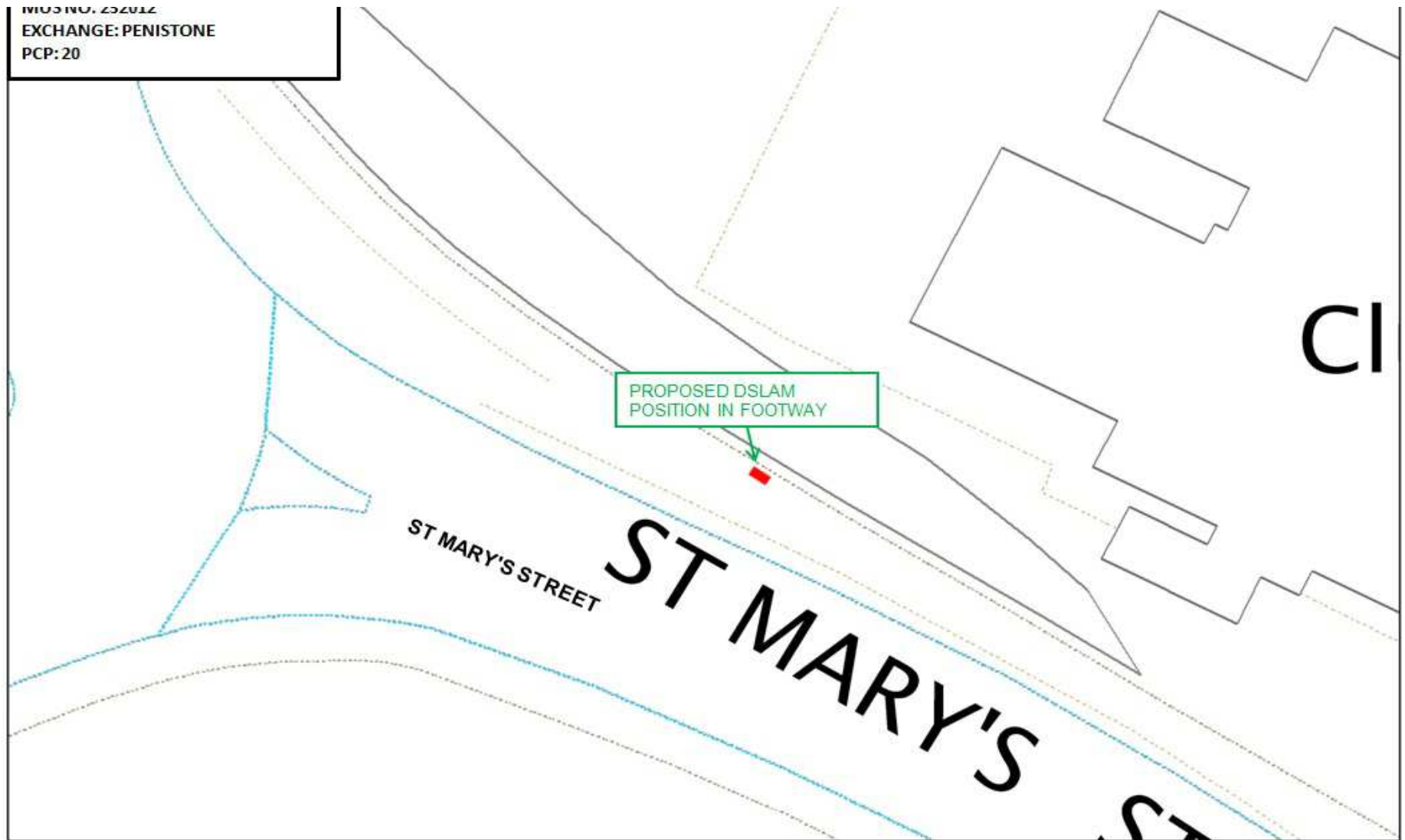
PCP20 PENISTONE - SCALE 1:200

openreach
 BT

MUS NO: 232012
 EXCHANGE: PENISTONE
 PCP: 20



MOS NO. 232012
EXCHANGE: PENISTONE
PCP: 20



Reproduced by permission of Ordnance Survey on behalf of HMSO. © Crown copyright and database right 2012. All rights reserved. Ordnance Survey Licence number: 100028040

0 4 8 16 Meters

Reproduced by permission of Ordnance Survey on behalf of HMSO. © Crown copyright and database right 2012. All rights reserved. Ordnance Survey Licence number: 100028040

IMPORTANT WARNING:
Information regarding the location of BT apparatus is given for your assistance and is intended for general guidance only. No guarantee is given of its accuracy. It should not be relied upon in the event of excavations or other works being made near to BT apparatus, which may exist at various depths and may deviate from the marked route.

SITE ADDRESS,
S/O SOCIAL CLUB, ST MARY'S STREET, PENISTONE,
SOUTH YORKSHIRE, S36 6DT



PCP20 PENISTONE - SCALE 1:200

openreach
BT

© Crown Copyright and Database Right 2012. Ordnance Survey (OS) is the name of the Crown copyright and database right holder.