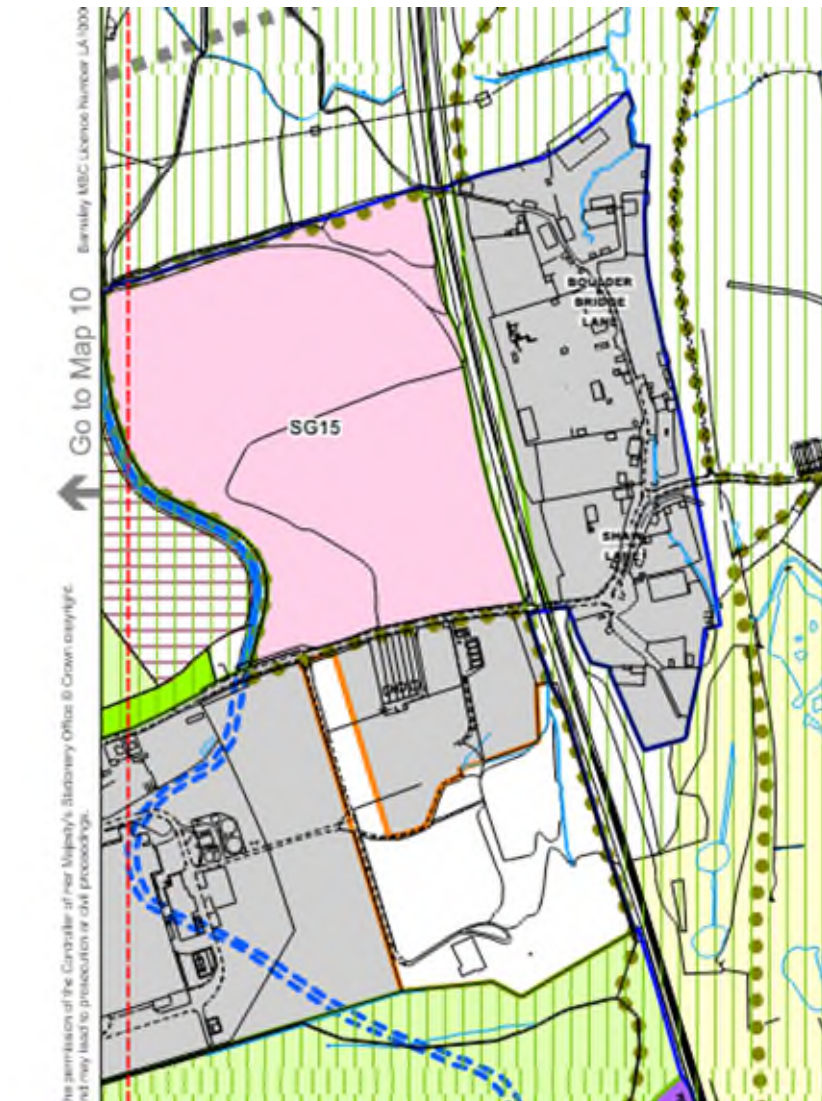









Extract from Proposals Map Consultation Draft 2012



- | | | | |
|---|---|---|--|
|  | Safeguarded Land
(Policy GB4) Areas to remain free from permanent development for the foreseeable future |  | Green Belt
Land to be kept mainly free from development |
|  | Settlement
Area showing the extent of Urban Barnsley and the Principal Towns |  | Urban Fabric
Land within the settlement with no specific allocation |
|  | Green Way
Paths and other routes of mostly open character that provide links between housing, countryside and services |  | Canal - Historic Route |
|  | Biodiversity or Geological Interest Site
Site recognised as having biodiversity and/or geological value | | |