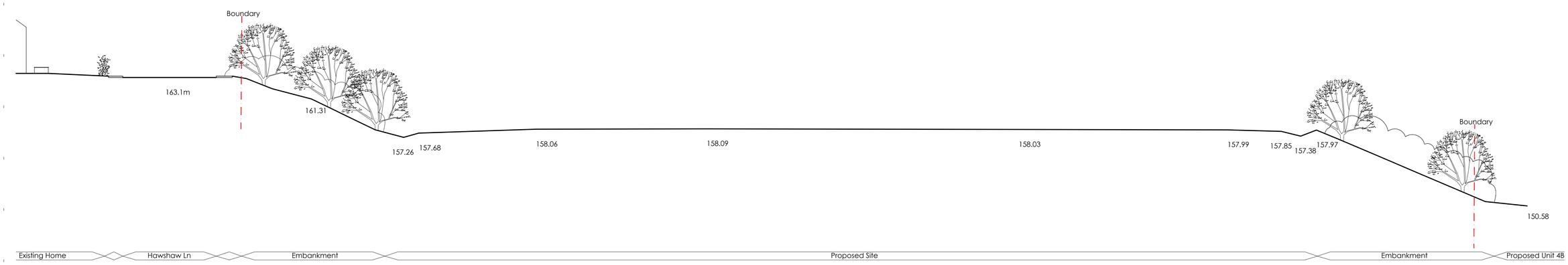

Existing Section DD

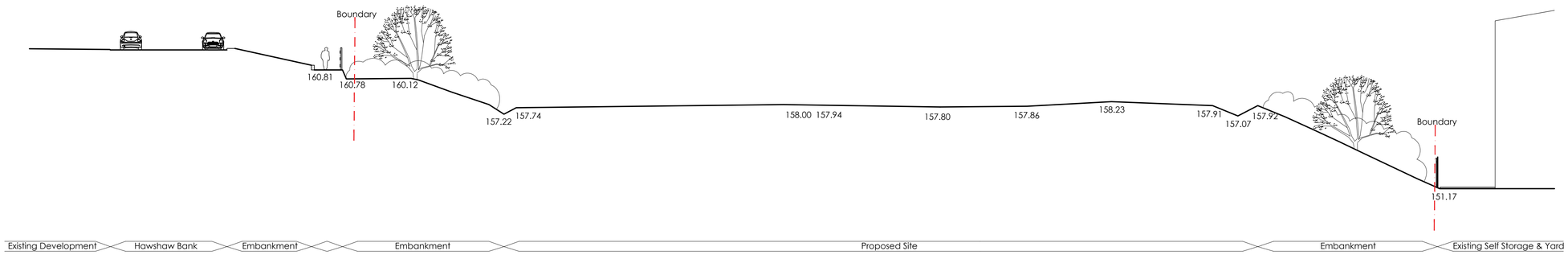

Existing Section EE

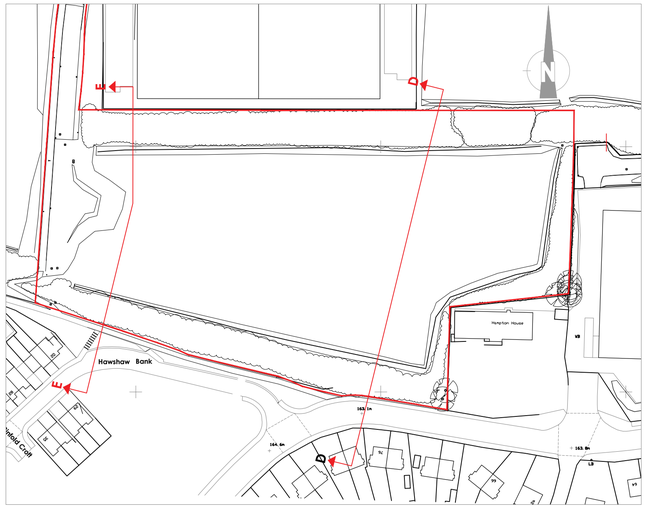

Key Plan NTS

LEVELS

+000.00 **Existing levels**

Rev	Date	Description	Rev By	Chk'd By
A	03.04.18	Red line and notation updated.	AT	DT

Project Title	Proposed Development Plot 5 Ashroyd Business Park Junction 36 M1 Barnsley S74 9SB				
Client	Network Space Ltd				
Status	Planning				
Scale	1:200	Drawing Size	A1		
Date	March 2018	Drawn By	MC	Checked	AT
Drawing Title	Existing Site Sections 02				
Job-Dwg No	14698C-113			Rev	A

2 St. Johns North,
Wakefield, WF1 3QA
t. 01924 291800

Carvers Warehouse, 77 Dale Street,
Manchester, M1 2HG
t. 0161 2388555

The Old Rectory, 79 High Street,
Newport Pagnell, MK16 8AB
t. 01908 211577

101 London Road,
Reading, RG1 5BY
t. 0118 9507700

10 Gees Court, St Christophers Place,
London, W1U 1JJ
t. 0207 4091215

THE HARRIS PARTNERSHIP
ARCHITECTS
www.harrispartnership.com

This drawing is copyright and may not be reproduced in whole or part without written authority. Do not scale off this drawing.

Existing Site Sections 02
Scale 1:200 @ A1

0 2 4 6 8 10m
SCALE 1:200

CAD file reference 14698C - 17.0 Drawings\100 Series-Planning