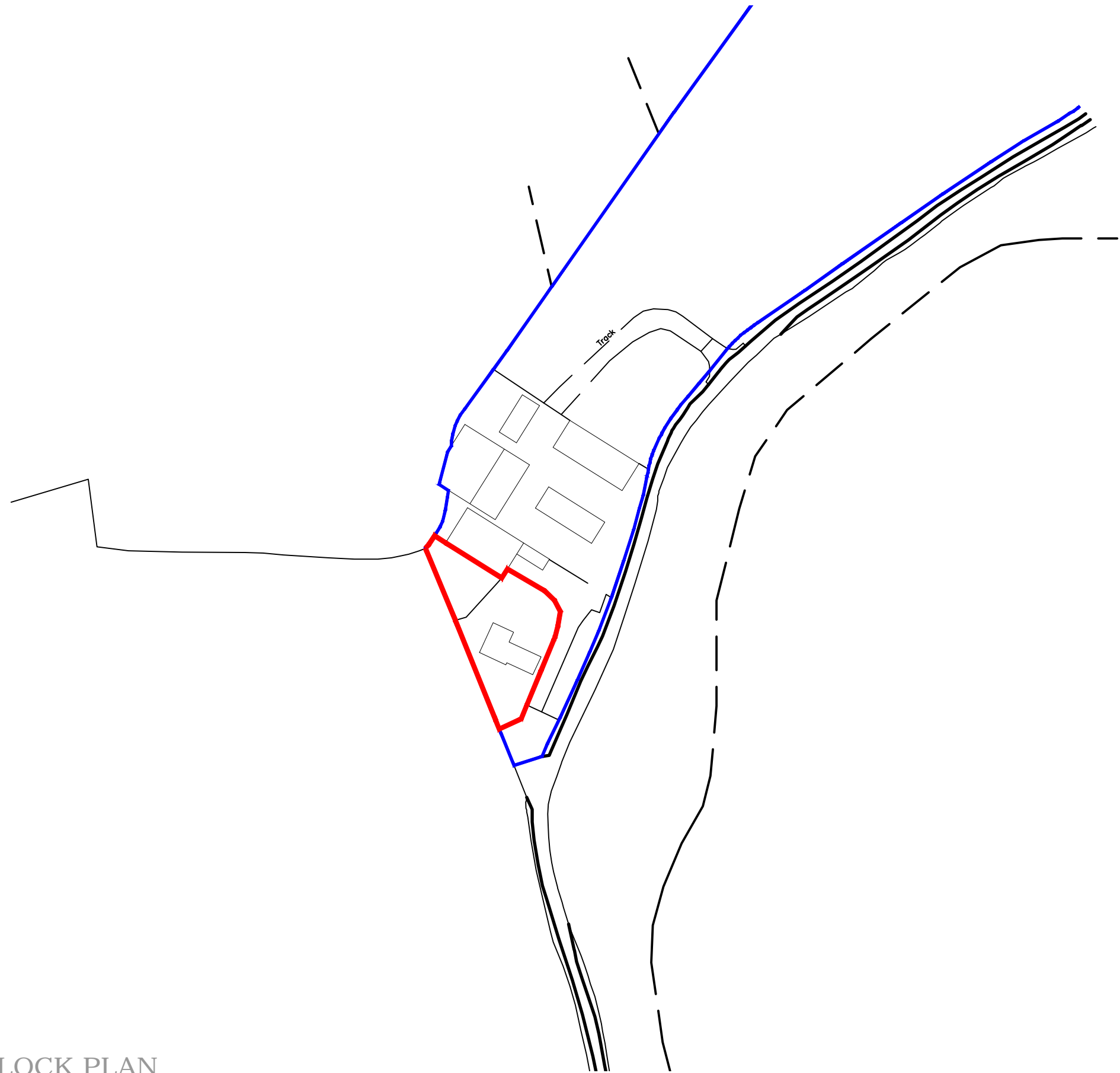
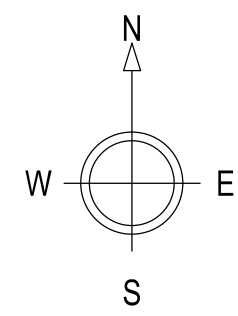


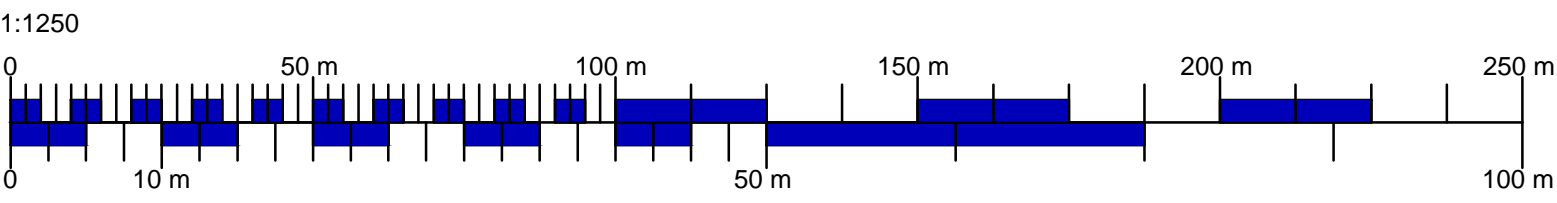
© ACORUS Rural Property Services Ltd.  
 NOTES:  
 1. If in doubt ask  
 2. Written dimensions to be used only  
 3. This drawing is confidential and remains the exclusive property of ACORUS.  
 4. Do not copy unless authorised.



PLANNING ISSUE



BLOCK PLAN  
 Scale 1:1250



1:500

— Ownership Boundary  
 — Site Boundary

Rev	Date	Description	Dwn	Chk
Rev.	Date.	Amendment.	Drawn	Checked

PROJECT  
 Mr L Haywood  
 Anchor Farm, Elmhirst Lane,  
 Silkestone S75 4LD

TITLE  
 Location Plan



SCALE AS SHOWN @ A3	DATE April '18	DRAWN BY DL	CHECKED BY TW
JOB NO. TW/YORKS/HAYWOOD	DRAWING NO. HAYWOOD 03	REVISION	

www.acorus.co.uk  
 © ACORUS Rural Property Services Ltd.