

10k Raster Mapping

Published 2000

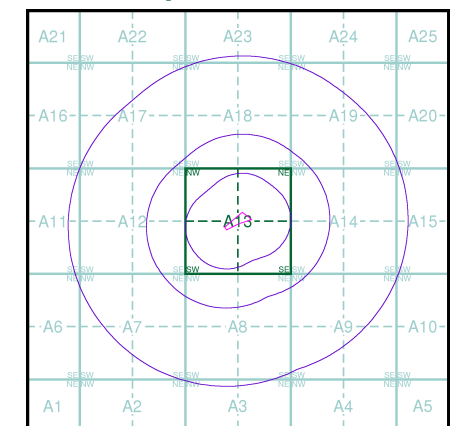
Source map scale - 1:10,000

The historical maps shown were produced from the Ordnance Survey's 1:10,000 colour raster mapping. These maps are derived from Landplan which replaced the old 1:10,000 maps originally published in 1970. The data is highly detailed showing buildings, fences and field boundaries as well as all roads, tracks and paths. Road names are also included together with the relevant road number and classification. Boundary information depiction includes county, unitary authority, district, civil parish and constituency.

Map Name(s) and Date(s)

SE30SE	2000
1:10,000	
SK39NE	2000
1:10,000	

Historical Map - Slice A

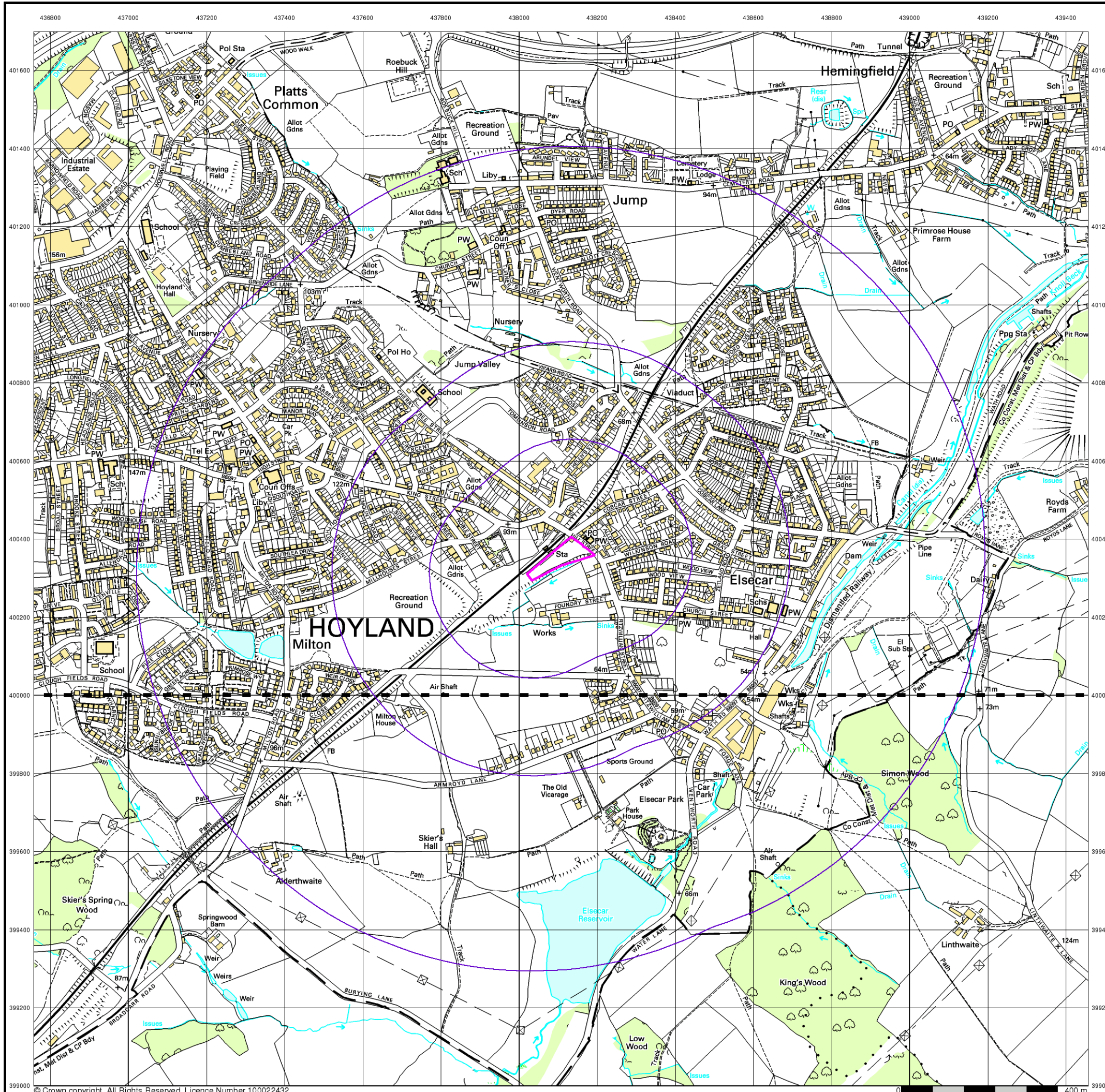


Order Details

Order Number: 148949771_1_1
 Customer Ref: 42160/AJK
 National Grid Reference: 438110, 400340
 Slice: A
 Site Area (Ha): 0.67
 Search Buffer (m): 1000

Site Details

, Station Works, Hill Street, Elsecar, Barnsley, S74 8EL



10k Raster Mapping

Published 2006

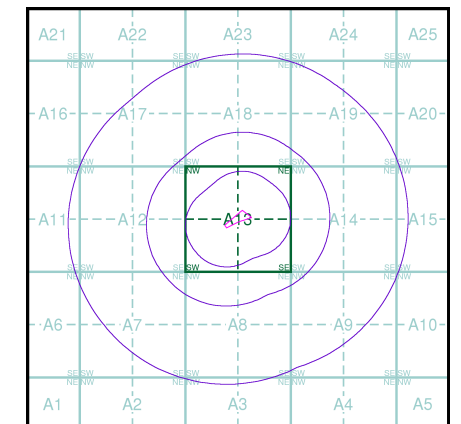
Source map scale - 1:10,000

The historical maps shown were produced from the Ordnance Survey's 1:10,000 colour raster mapping. These maps are derived from Landplan which replaced the old 1:10,000 maps originally published in 1970. The data is highly detailed showing buildings, fences and field boundaries as well as all roads, tracks and paths. Road names are also included together with the relevant road number and classification. Boundary information depiction includes county, unitary authority, district, civil parish and constituency.

Map Name(s) and Date(s)

SE30SE	2006	1:10,000
SK39NE	2006	1:10,000

Historical Map - Slice A

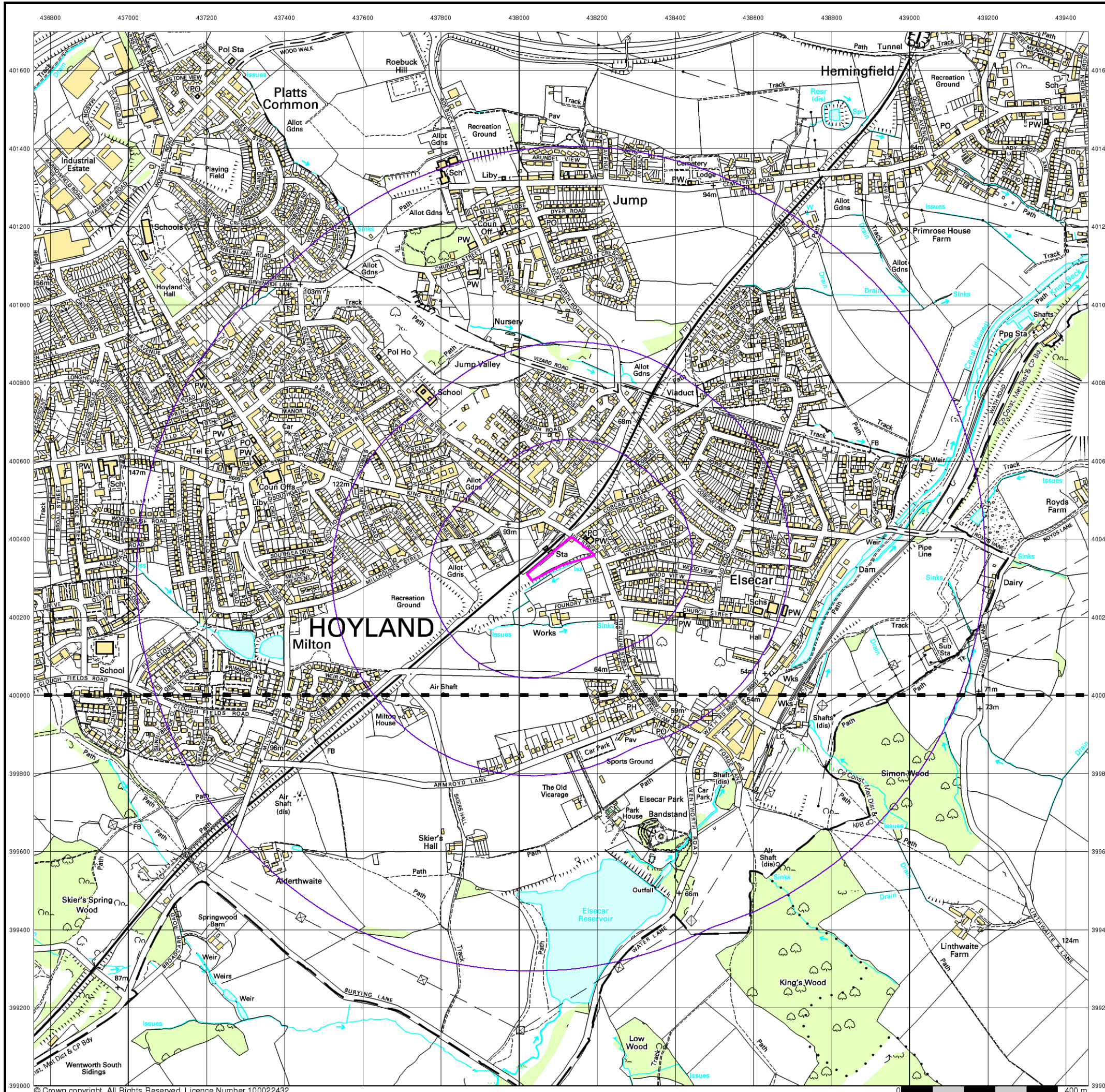


Order Details

Order Number: 148949771_1_1
 Customer Ref: 42160/AJK
 National Grid Reference: 438110, 400340
 Slice: A
 Site Area (Ha): 0.67
 Search Buffer (m): 1000

Site Details

, Station Works, Hill Street, Elsecar, Barnsley, S74 8EL



VectorMap Local

Published 2017

Source map scale - 1:10,000

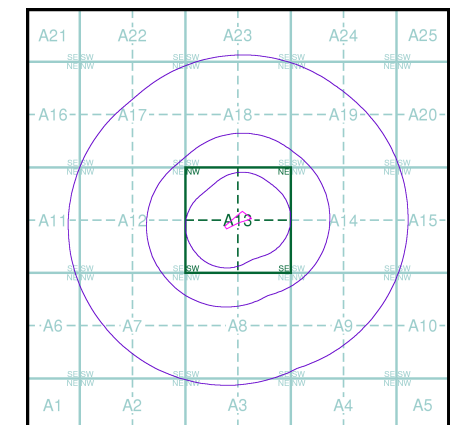
VectorMap Local (Raster) is Ordnance Survey's highest detailed 'backdrop' mapping product. These maps are produced from OS's VectorMap Local, a simple vector dataset at a nominal scale of 1:10,000, covering the whole of Great Britain, that has been designed for creating graphical mapping. OS VectorMap Local is derived from large-scale information surveyed at 1:1250 scale (covering major towns and cities), 1:2500 scale (smaller towns, villages and developed rural areas), and 1:10 000 scale (mountain, moorland and river estuary areas).

Map Name(s) and Date(s)

SE30SE
2017
Variable

SK39NE
2017
Variable

Historical Map - Slice A



Order Details

Order Number: 148949771_1_1
 Customer Ref: 42160/AJK
 National Grid Reference: 438110, 400340
 Slice: A
 Site Area (Ha): 0.67
 Search Buffer (m): 1000

Site Details

, Station Works, Hill Street, Elsecar, Barnsley, S74 8EL

