



## Appendix D

### Foul and Surface Water Drainage Plans

DO NOT SCALE: CONTRACTOR TO CHECK ALL DIMENSIONS AND REPORT ANY OMISSIONS OR ERRORS

NOTES

- DIMENSIONS ARE IN MILLIMETRES UNLESS NOTED OTHERWISE.
  - TOPOGRAPHICAL SURVEY IS BASED ON INFORMATION RECEIVED FROM LANDFORM SURVEYS. THE INFORMATION USED IN PREPARATION OF THIS AND ALL OTHER WYG DESIGNS AND DRAWINGS IS NOT WARRANTED. IT SHALL BE THE RESPONSIBILITY OF THE CONTRACTOR TO VERIFY ALL SURVEY INFORMATION PROVIDED AND REPORT ANY ANOMALIES TO WYG.
  - THIS DRAWING TO BE READ IN ACCORDANCE WITH ALL OTHER RELEVANT WYG DRAWINGS, THIRD PARTY DRAWINGS, SPECIFICATIONS AND OTHER SUPPORTING DOCUMENTATION.
  - ALL WORKS TO ADHERE TO ALL RELEVANT CDM REGULATIONS, PROJECT RELATED CDM DOCUMENTATION AND HEALTH AND SAFETY RISK ASSESSMENTS.
  - BACKGROUND INFORMATION ON THIS DRAWING EXTRACTED FROM HTC ARCHITECTS DWG NO. 1849-10 REV J
  - CARPARK CONSTRUCTION TO BE IN ACCORDANCE WITH LIDL SPECIFICATION FOR HARD SURFACES
  - PROPOSED RWPS AND WASTE CONNECTIONS TO BE CONFIRMED BY ARCHITECT.
  - COVER LEVELS ON MANHOLES WITHIN LANDSCAPING AREAS TBC BY ARCHITECT.
  - WHERE DRAINS ARE TO BE ABANDONED, THEY ARE TO BE EXCAVATED & REMOVED UNLESS THEY LIE BELOW THE EXISTING BUILDING WHERE THEY SHOULD BE GROUTED UP.
  - CONCRETE SLAB PROTECTION DETAIL SHALL BE PROVIDED WHERE COVER TO THE PIPE BARREL IS LESS THAN 1.2m IN VEHICULAR TRAFFICKED AREAS AND 0.9m ELSEWHERE.
- CLASS Z PROTECTION TO ALL ROAD GULLY CONNECTIONS.

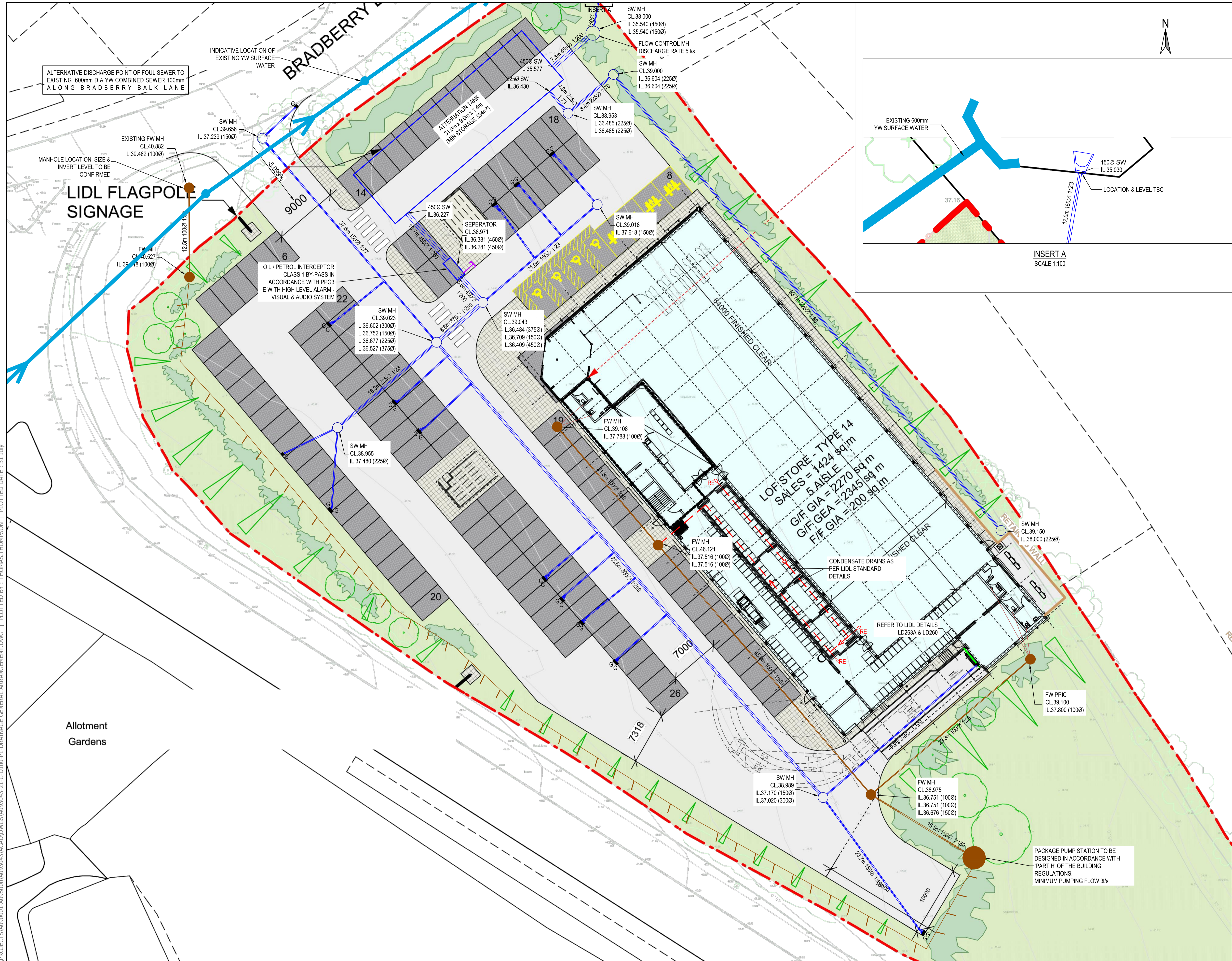
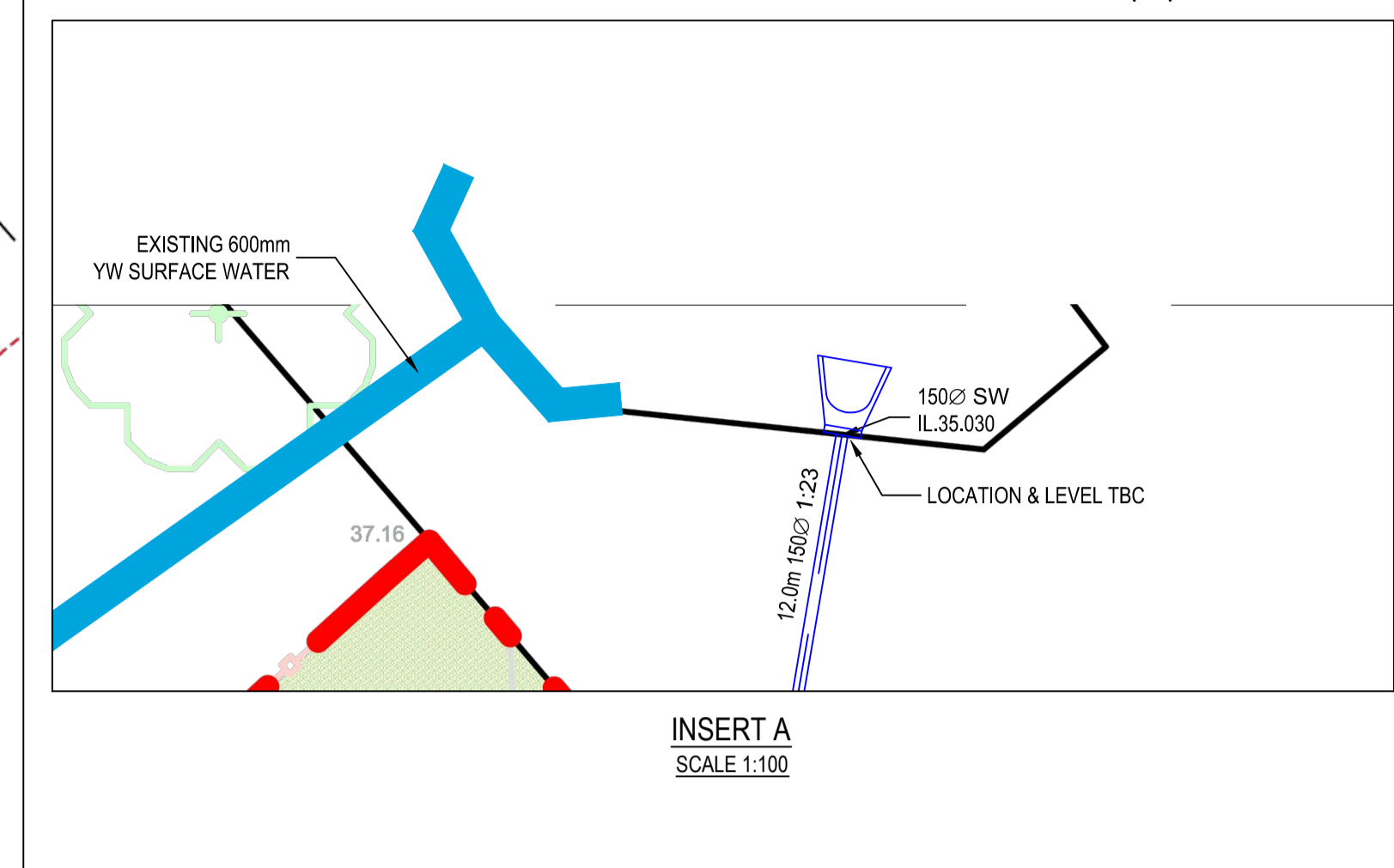
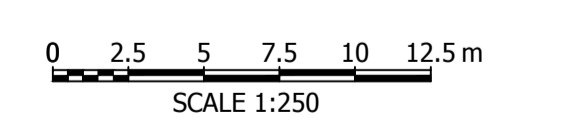
REFER TO ARCHITECT FOR SURFACE SPECIFICATION.

KEY

- EXISTING YW SURFACE WATER
- PROPOSED SURFACE WATER DRAINAGE
- PROPOSED FOUL WATER DRAINAGE
- PROPOSED FOUL RISING MAIN
- PROPOSED CHANNEL DRAIN WITH GULLY OUTLET
- CONDENSATE DRAIN
- SEPERATOR CABLE DUCT FOR ALARM. TERMINATION POINT TBC.
- GULLY IN TRAFFICKED AREAS (1500)
- RODDING EYE

THESE DRAWINGS ARE FOR PLANNING & PRELIMINARY COSTING INFORMATION PURPOSES ONLY AND ARE SUBJECT TO FUTURE DETAILED DESIGN BY THE DESIGN & BUILD CONTRACTOR.

**PRELIMINARY ISSUE**



REV	DESCRIPTION	BY	CHK	APP	DATE

Scale @	A1	Drawn	Date	Checked	Date	Approved	Date
1:250	TT	TB	JULY 15	TB	JULY 15	TB	JULY 15
Project No.	Office	Type	Drawing No.	Revision			
A093043	21	C	D100	P1			

ARNDAL COURT  
HEADINGLEY  
LEEDS  
LS6 2UJ

TEL: +44 (0)113 278 7111  
FAX: +44 (0)113 278 3487  
e-mail: leeds@wyg.com



Project:  
**PROPOSED FOODSTORE  
MITCHELLS WAY  
WOMBWELL  
BARNSELY**

Drawing Title:  
**PROPOSED DRAINAGE  
GENERAL ARRANGEMENT**