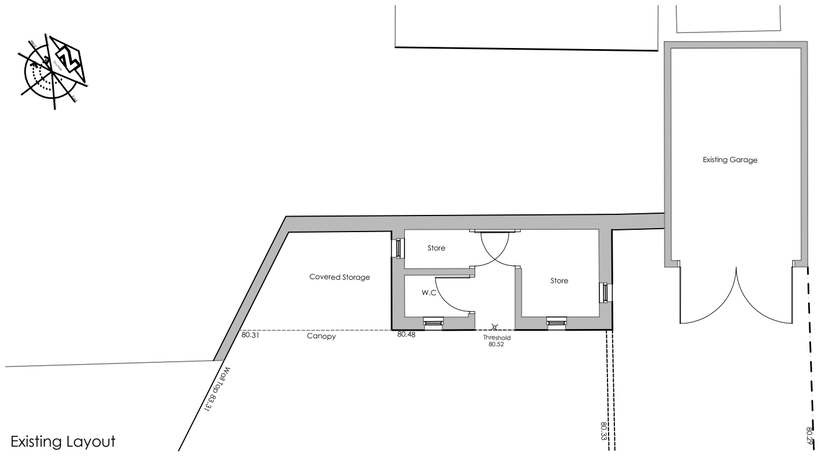

Existing Layout

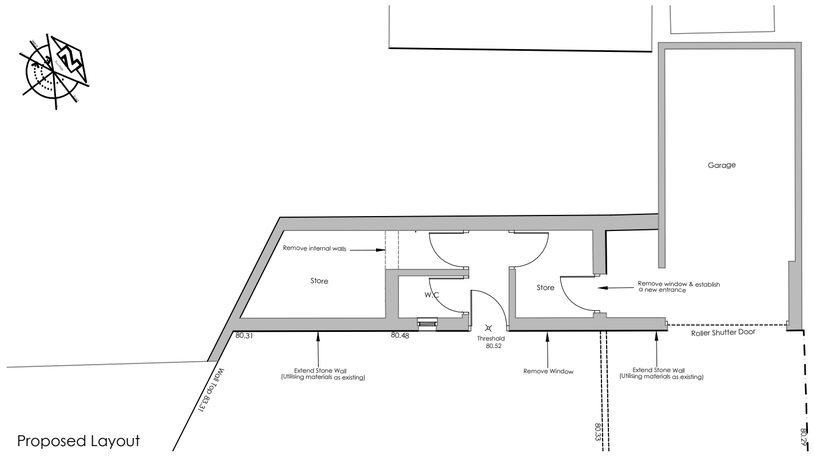

Proposed Layout

Location Plan Scale 1:1250

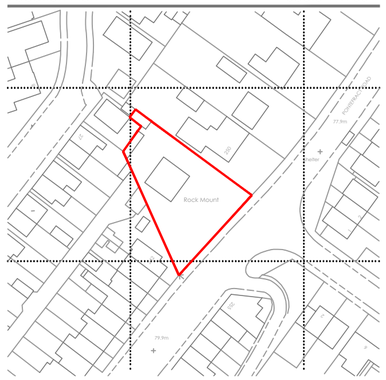

Ordnance Survey (c) Crown Copyright 2023. All rights reserved. Licence number 100022432

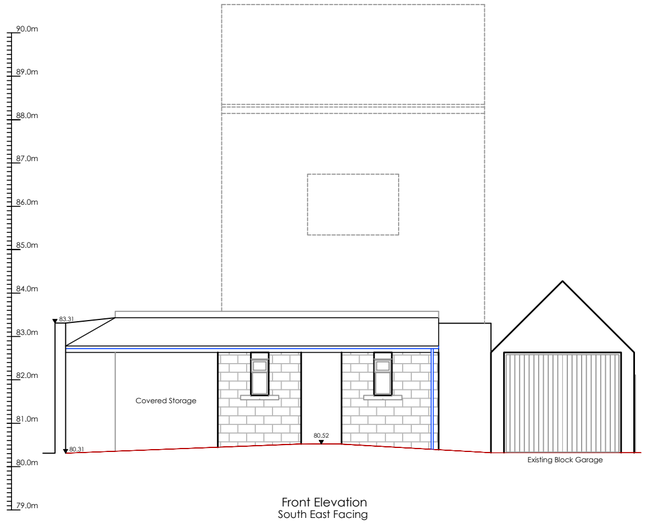

Front Elevation
South East Facing

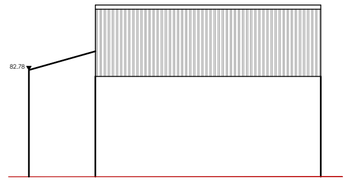

Side Elevation
North East Facing



Rear Elevation
North West Facing

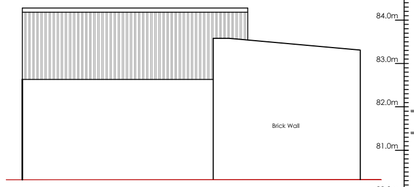

Side Elevation
South West Facing

Existing Elevations

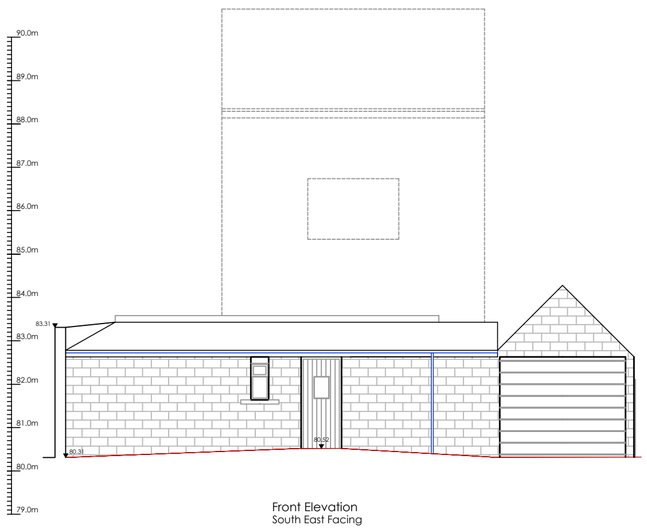

Front Elevation
South East Facing

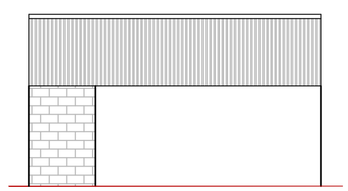

Side Elevation
North East Facing

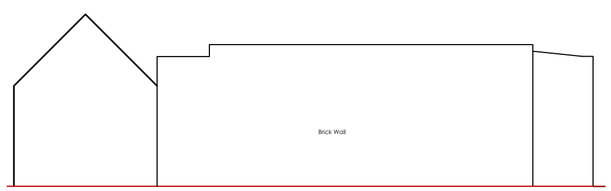

Rear Elevation
North West Facing

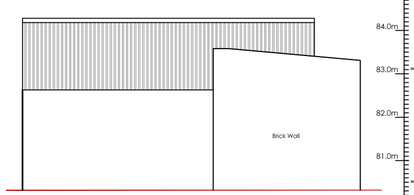

Side Elevation
South West Facing

Proposed Elevations

Site Survey Control & Datum Information

Grid Orientation:
Survey related to Ordnance Survey "OSGB36" at control point GPS01 and the survey data was processed on a plane grid. (No Scale Factor)

Level Datum:
OS Orthometric Hts

Control & Datum Information

Co-ordinates and levels are based upon OSGB 1936 National Grid (OSGB36) and Ordnance Survey Datum Newlyn (ODN).

They are derived using realtime on site GPS survey, that utilises the National Grid Transformation OSTN15GB and the National Geoid Model OSGM15GB.

The data obtained for use in this drawing involved the use of realtime GPS survey and total station survey.

0 2m 4m 6m 8m

SCALE 1:100

Rev	Description	By	Date

Mr & Mrs M Holden
1 Hawthorn Ave, Barnsley

Title. Garage & Out Buildings
Existing & Proposed Plans & Elevations

Site. Rock Mount (Out Buildings)
Pontefract Rd
Cudworth
Barnsley

COMPUTER GENERATED DRAWING - DO NOT ALTER

Dwg No. Holden_01_Rock Mount

Sheet No. 3

SCALE	1/100 @ A2	REV.	