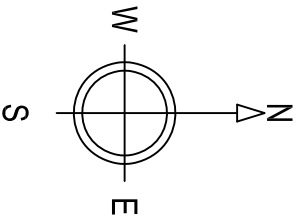
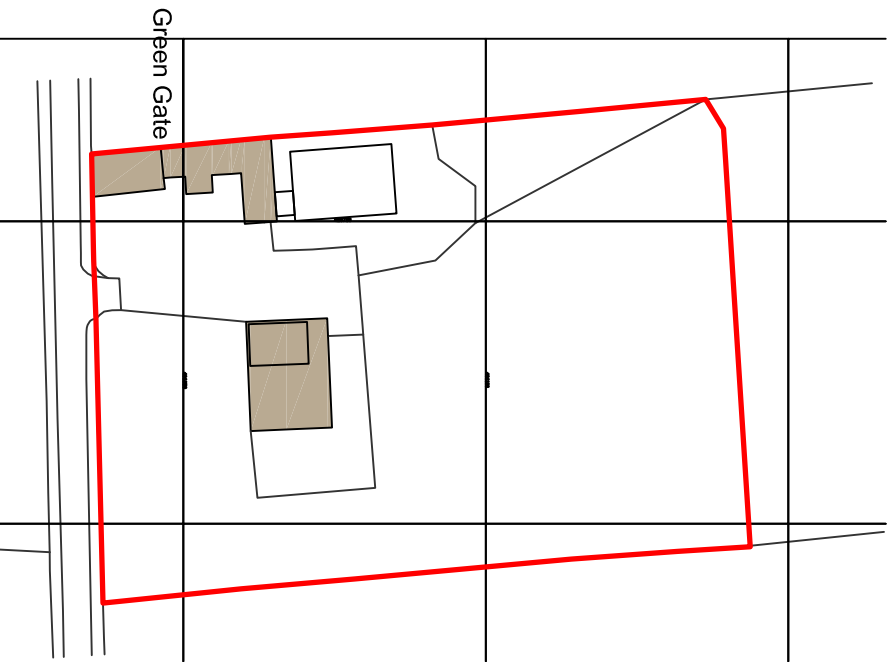


Ordnance Survey. (c) Crown Copyright 2021. All rights reserved. Licence number 100022432

LOCATION PLAN

Scale 1:1250



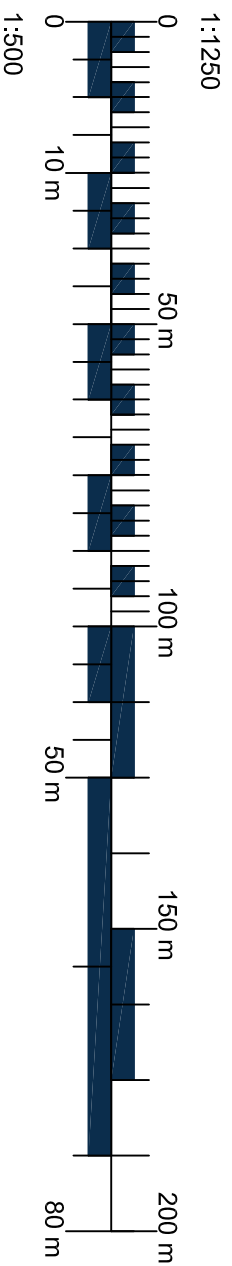
- NOTES:
1. Use written dimensions only. All dimensions to be checked on site and any discrepancies reported to ACORUS immediately. If in doubt ask.
 2. Where relevant, significant hazards have been identified on the drawings, unforeseeable have not been identified.
 3. This drawing is confidential and remains the exclusive property of ACORUS.
 4. ACORUS Rural Property Services Ltd.



Ordnance Survey. (c) Crown Copyright 2021. All rights reserved. Licence number 100022432

BLOCK PLAN

Scale 1:500



Rev.	Date	Description	Dwn	CHK
		Amendment		Checked

PROJECT

WALKER
GREEN GATE FARM

S36 7CG

TITLE
SITE LOCATION & BLOCK PLAN

PROPOSED EXTENSION

SCALE	DATE	DRAWN BY	CHECKED BY
AS SHOWN @A3	11/21	EB	AA

JOB NO.
WGG/AA21/099

DRAWING NO.
100_04



acorus

acorus.co.uk

Planning. Design. Property.

PRELIMINARY