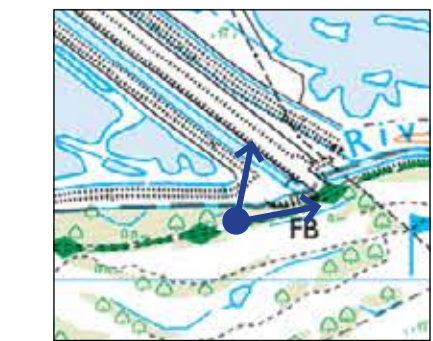




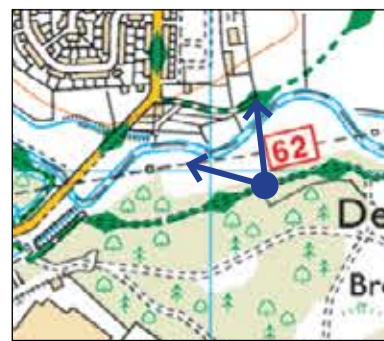
**Photo Viewpoint 19:** View north-east from the Trans Pennine Trail, RSPB Dearne Valley - Bolton Ings, approximately 1.1km away from the site.



**Photo Viewpoint 20:** View north-west from Trans Pennine Trail, Brookfields Park, approximately 1.1km away from the site.




**Photo Viewpoint 19**  
 Date & time of photo: 27 January 2023, 15:09  
 Camera make & model, & sensor format:  
 Canon EOS 6D, FFS  
 Horizontal Field of View: 87°  
 Direction of View: 30°, bearing from North



**Photo Viewpoint 20**  
 Date & time of photo: 27 January 2023, 12:49  
 Camera make & model, & sensor format:  
 Canon EOS 6D, FFS  
 Horizontal Field of View: 87°  
 Direction of View: 320°, bearing from North

Printing note: To give the correct viewing distance the sheet should be printed at a scale of 1:1 on A1. To be viewed at comfortable arms length.  
 Visualisation Type: Type 1  
 Projection: Cylindrical  
 Enlargement factor: 100%

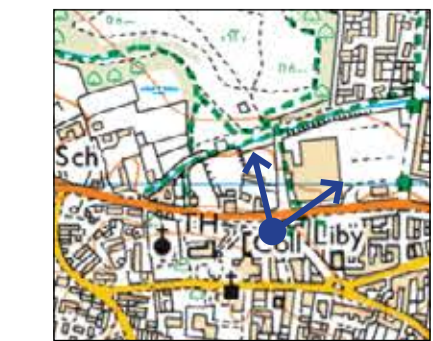
This drawing is the property of FPCR Environment and Design Ltd and is issued on the condition it is not reproduced, retained or disclosed to any unauthorised person, either wholly or in part without written consent of FPCR Environment and Design Ltd. Ordnance Survey material - Crown Copyright. All rights reserved. Licence Number: 100019980 (Centremapslive.com)



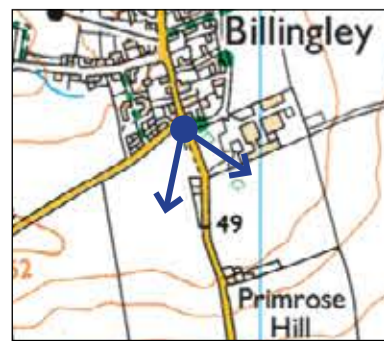
**Photo Viewpoint 21:** View north-east from the junction of West Street and Montgomery Road, Wath-upon-Dearne, approximately 2.3km away from the site.



**Photo Viewpoint 22:** View south-east from Billingley Green Lane, approximately 620m away from the site.



**Photo Viewpoint 21**  
 Date & time of photo: 27 January 2023, 14:12  
 Camera make & model, & sensor format:  
 Canon EOS 6D, FFS  
 Horizontal Field of View: 87°  
 Direction of View: 20°, bearing from North



**Photo Viewpoint 22**  
 Date & time of photo: 1 February 2023, 15:44  
 Camera make & model, & sensor format:  
 Canon EOS 6D, FFS  
 Horizontal Field of View: 87°  
 Direction of View: 160°, bearing from North

Printing note: To give the correct viewing distance the sheet should be printed at a scale of 1:1 on A1. To be viewed at comfortable arms length.  
 Visualisation Type: Type 1  
 Projection: Cylindrical  
 Enlargement factor: 100%

This drawing is the property of FPCR Environment and Design Ltd and is issued on the condition it is not reproduced, retained or disclosed to any unauthorised person, either wholly or in part without written consent of FPCR Environment and Design Ltd. Ordnance Survey material - Crown Copyright. All rights reserved. Licence Number: 100019980 (Centremapslive.com)



**Photo Viewpoint 23:** View south-east from Billingley Green Lane, adjacent to Primrose Farmhouse, approximately 330m away from the site.



**Photo Viewpoint 24:** View west from Green Lane, approximately 2.6km away from the site.



**Photo Viewpoint 23**  
 Date and time of photo: 1 February 2023, 15:57  
 Camera make & model, & sensor format:  
 Canon EOS 6D, FFS  
 Horizontal Field of View: 87°  
 Direction of View: 160°, bearing from North



**Photo Viewpoint 24**  
 Date and time of photo: 27 January 2023, 11:27  
 Camera make & model, & sensor format:  
 Canon EOS 6D, FFS  
 Horizontal Field of View: 87°  
 Direction of View: 280°, bearing from North

Printing note: To give the correct viewing distance the sheet should be printed at a scale of 1:1 on A1. To be viewed at comfortable arms length.  
 Visualisation Type: Type 1  
 Projection: Cylindrical  
 Enlargement factor: 100%

This drawing is the property of FPCR Environment and Design Ltd and is issued on the condition it is not reproduced, retained or disclosed to any unauthorised person, either wholly or in part without written consent of FPCR Environment and Design Ltd. Ordnance Survey material - Crown Copyright. All rights reserved. Licence Number: 100019980 (Centremapslive.com)

Business park between Bolton upon Dearne and Wath upon Dearne.

Church of St Andrew the Apostle, Bolton upon Dearne

Approximate direction of site

Aldi Regional Distribution Centre



Photo Viewpoint 25: View west from Hickleton Road, approximately 3.7km away from the site.

Astrea Academy Dearne

Approximate direction of site

Residential properties on Frederick Street, Goldthorpe

Residential properties at Bella Wood View, Goldthorpe



Photo Viewpoint 26: View south-west from footbridge over dismantled railway / Public Footpath 'Dearne UD 17', approximately 2km away from the site.



**Photo Viewpoint 25**  
Date & time of photo: 27 January 2023, 11:50  
Camera make & model, & sensor format:  
Canon EOS 6D, FFS  
Horizontal Field of View: 87°  
Direction of View: 260°, bearing from North



**Photo Viewpoint 26**  
Date & time of photo: 27 January 2023, 11:07  
Camera make & model, & sensor format:  
Canon EOS 6D, FFS  
Horizontal Field of View: 87°  
Direction of View: 240°, bearing from North

Printing note: To give the correct viewing distance the sheet should be printed at a scale of 1:1 on A1. To be viewed at comfortable arms length.

Visualisation Type: Type 1  
Projection: Cylindrical  
Enlargement factor: 100%

This drawing is the property of FPCR Environment and Design Ltd and is issued on the condition it is not reproduced, retained or disclosed to any unauthorised person, either wholly or in part without written consent of FPCR Environment and Design Ltd. Ordnance Survey material - Crown Copyright. All rights reserved. Licence Number: 100019980 (Centremapslive.com)