

Site Details:

Hoyland Common- Balancing Ponds

Client Ref: EMS_598513_800719
Report Ref: EMS-598513_800719_LS_1_2
Grid Ref: 435373, 399364

Map Name: National Grid

Map date: 1993

Scale: 1:2,500

Printed at: 1:2,500



Surveyed 1993
 Revised 1993
 Edition N/A
 Copyright 1993
 Levelled N/A



Produced by
 Groundsure Insights
www.groundsure.com

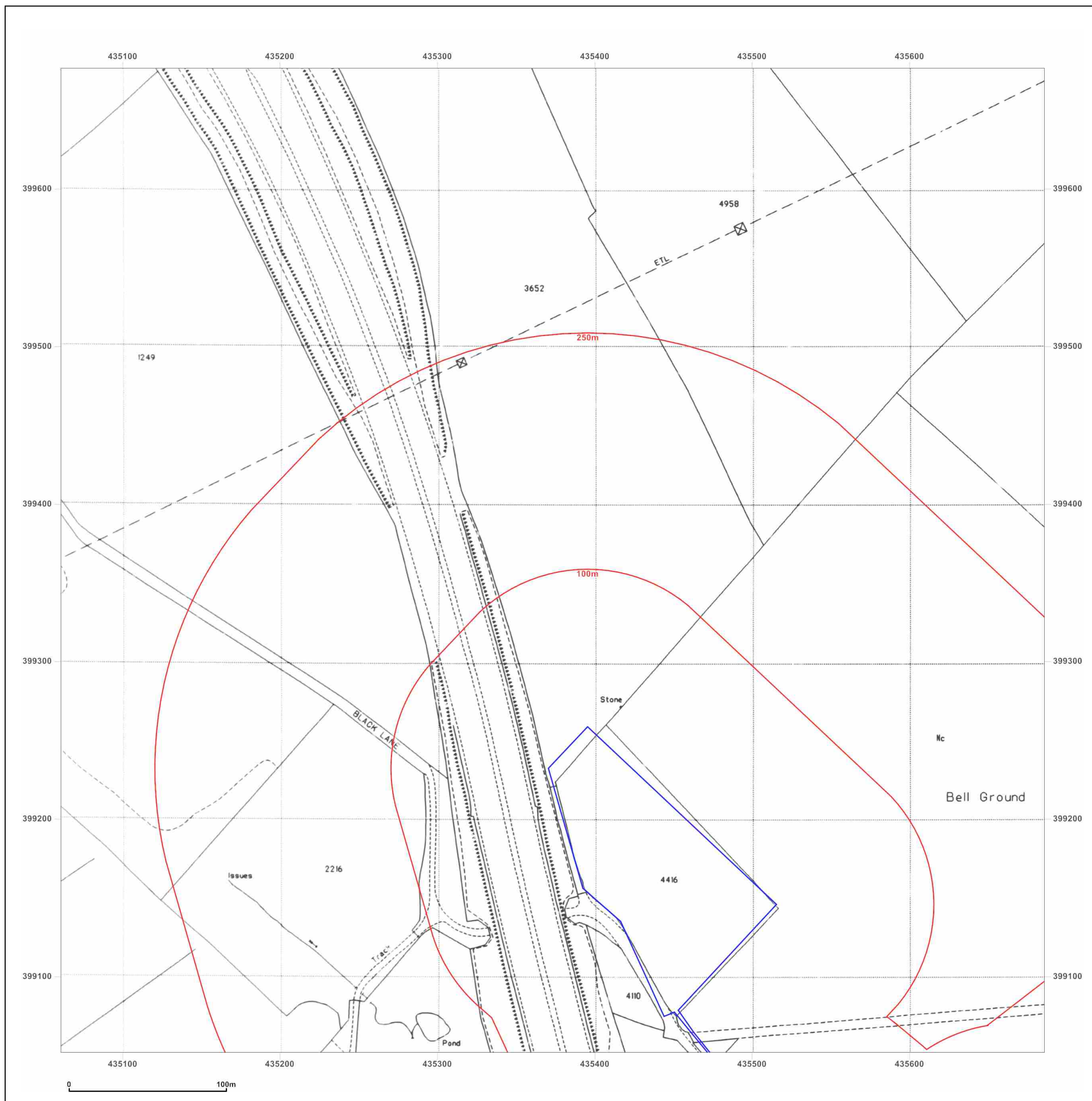


Supplied by:
www.emapsite.com
sales@emapsite.com

© Crown copyright and database rights 2019 Ordnance Survey 100035207

Production date: 06 March 2020

Map legend available at:
www.groundsure.com/sites/default/files/groundsure_legend.pdf



Site Details:

Hoyland Common- Balancing Ponds

Client Ref: EMS_598513_800719
Report Ref: EMS-598513_800719_LS_2_1
Grid Ref: 435999, 398738

Map Name: County Series

Map date: 1893

Scale: 1:2,500

Printed at: 1:2,500



Surveyed 1893
 Revised N/A
 Edition 1893
 Copyright N/A
 Levelled N/A



Produced by
 Groundsure Insights
www.groundsure.com

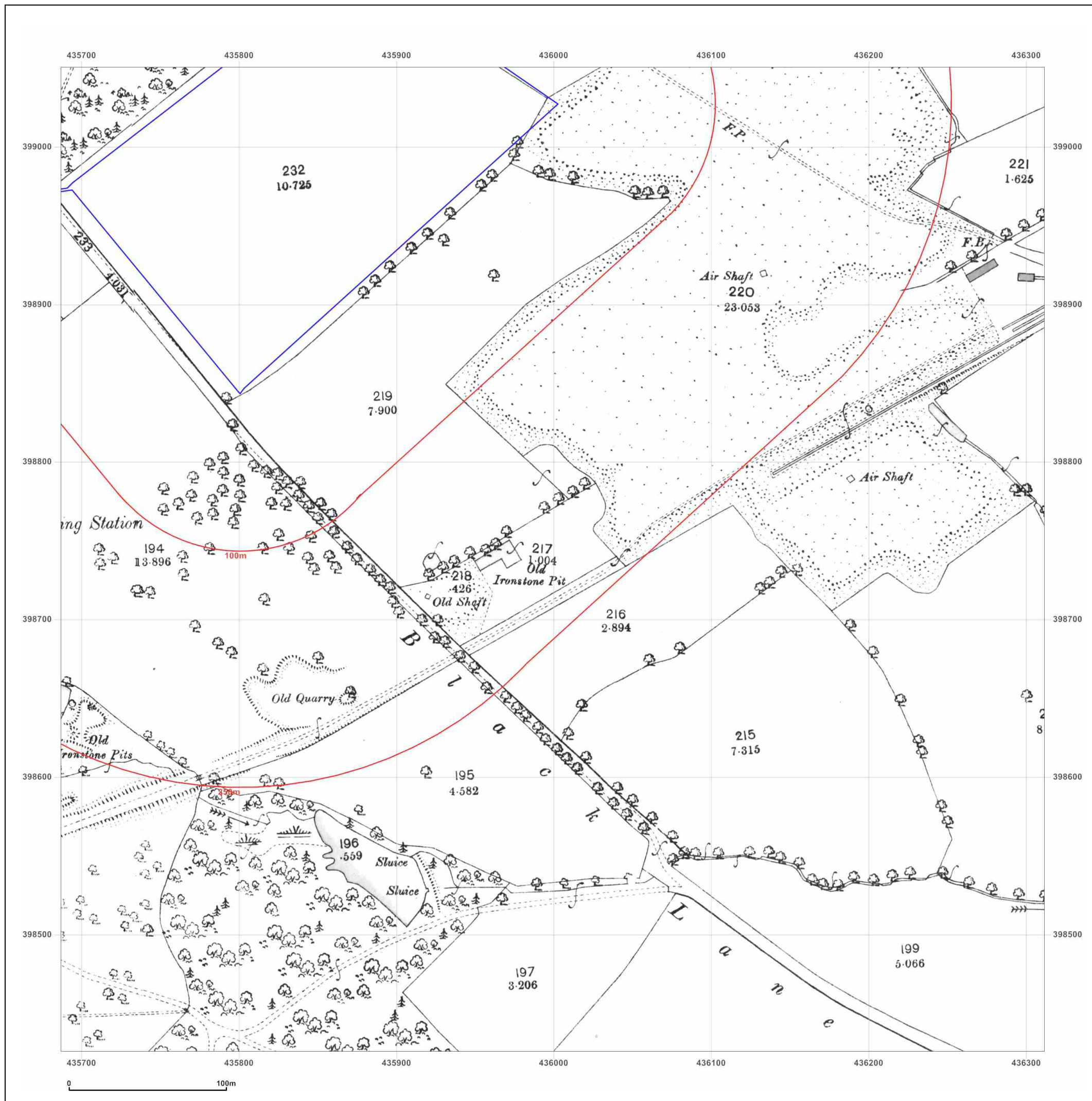


Supplied by:
www.emapsite.com
sales@emapsite.com

© Crown copyright and database rights 2019 Ordnance Survey 100035207

Production date: 06 March 2020

Map legend available at:
www.groundsure.com/sites/default/files/groundsure_legend.pdf



Site Details:

Hoyland Common- Balancing Ponds

Client Ref: EMS_598513_800719
Report Ref: EMS-598513_800719_LS_2_1
Grid Ref: 435999, 398738

Map Name: County Series

Map date: 1905

Scale: 1:2,500

Printed at: 1:2,500



Surveyed 1890
 Revised 1901
 Edition 1905
 Copyright N/A
 Levelled N/A



Produced by
 Groundsure Insights
www.groundsure.com

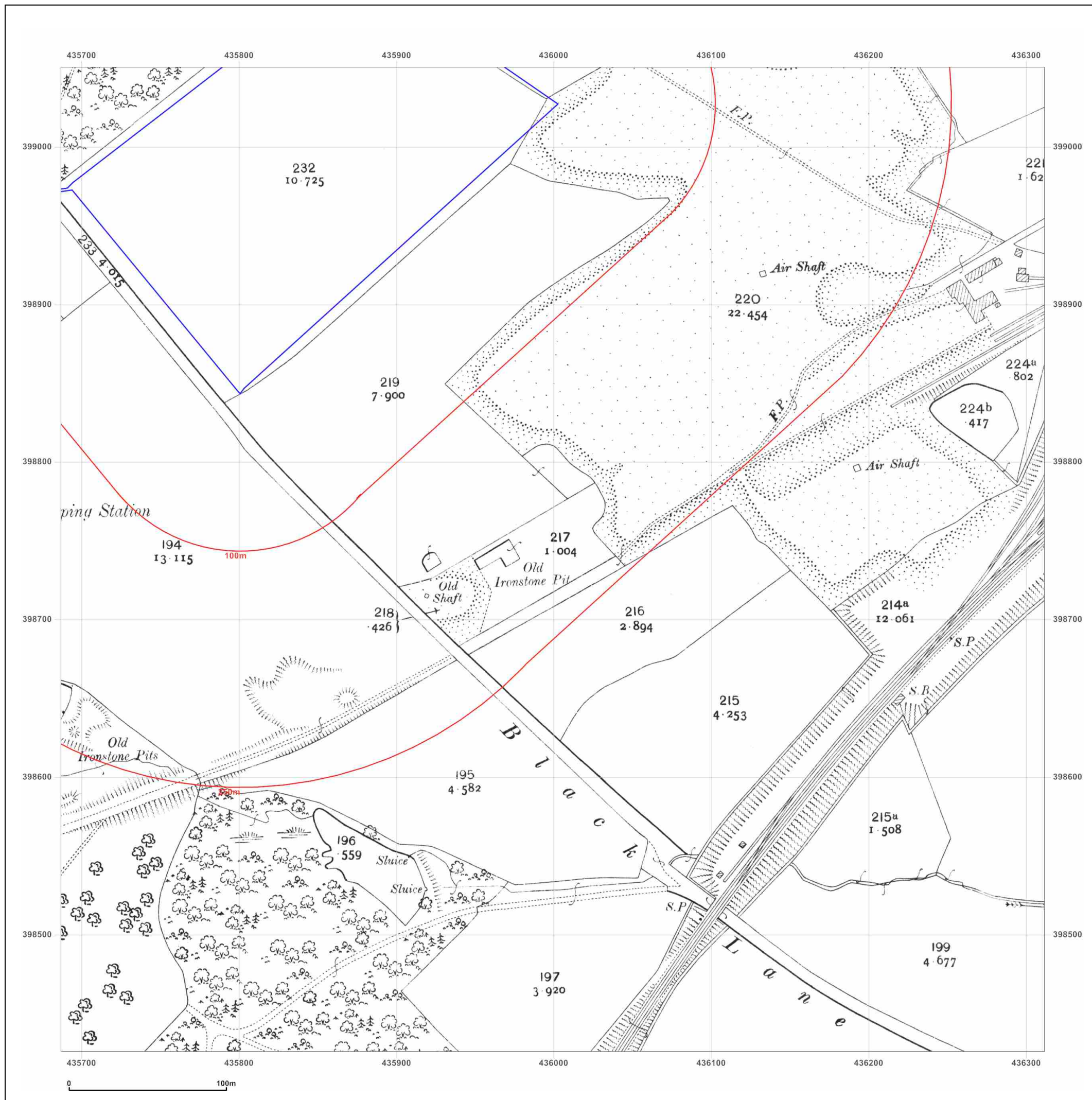


Supplied by:
www.emapsite.com
sales@emapsite.com

© Crown copyright and database rights 2019 Ordnance Survey 100035207

Production date: 06 March 2020

Map legend available at:
www.groundsure.com/sites/default/files/groundsure_legend.pdf



Site Details:

Hoyland Common- Balancing Ponds

Client Ref: EMS_598513_800719
Report Ref: EMS-598513_800719_LS_2_1
Grid Ref: 435999, 398738

Map Name: County Series

Map date: 1931

Scale: 1:2,500

Printed at: 1:2,500



Surveyed 1890
 Revised 1930
 Edition 1931
 Copyright N/A
 Levelled 1930



Produced by
 Groundsure Insights
www.groundsure.com

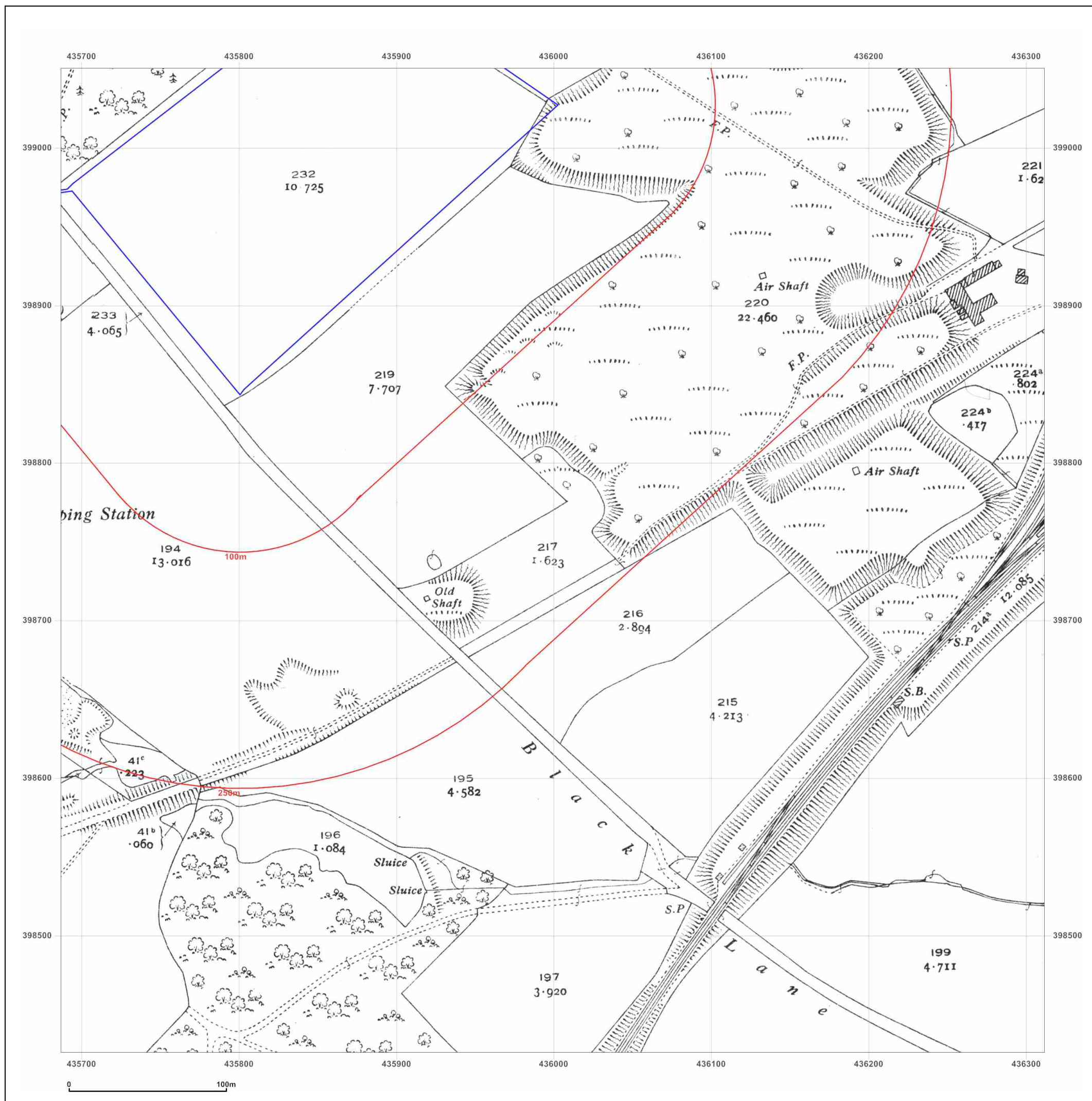


Supplied by:
www.emapsite.com
sales@emapsite.com

© Crown copyright and database rights 2019 Ordnance Survey 100035207

Production date: 06 March 2020

Map legend available at:
www.groundsure.com/sites/default/files/groundsure_legend.pdf



Site Details:

Hoyland Common- Balancing Ponds

Client Ref: EMS_598513_800719
Report Ref: EMS-598513_800719_LS_2_1
Grid Ref: 435999, 398738

Map Name: National Grid

Map date: 1956

Scale: 1:2,500

Printed at: 1:2,500

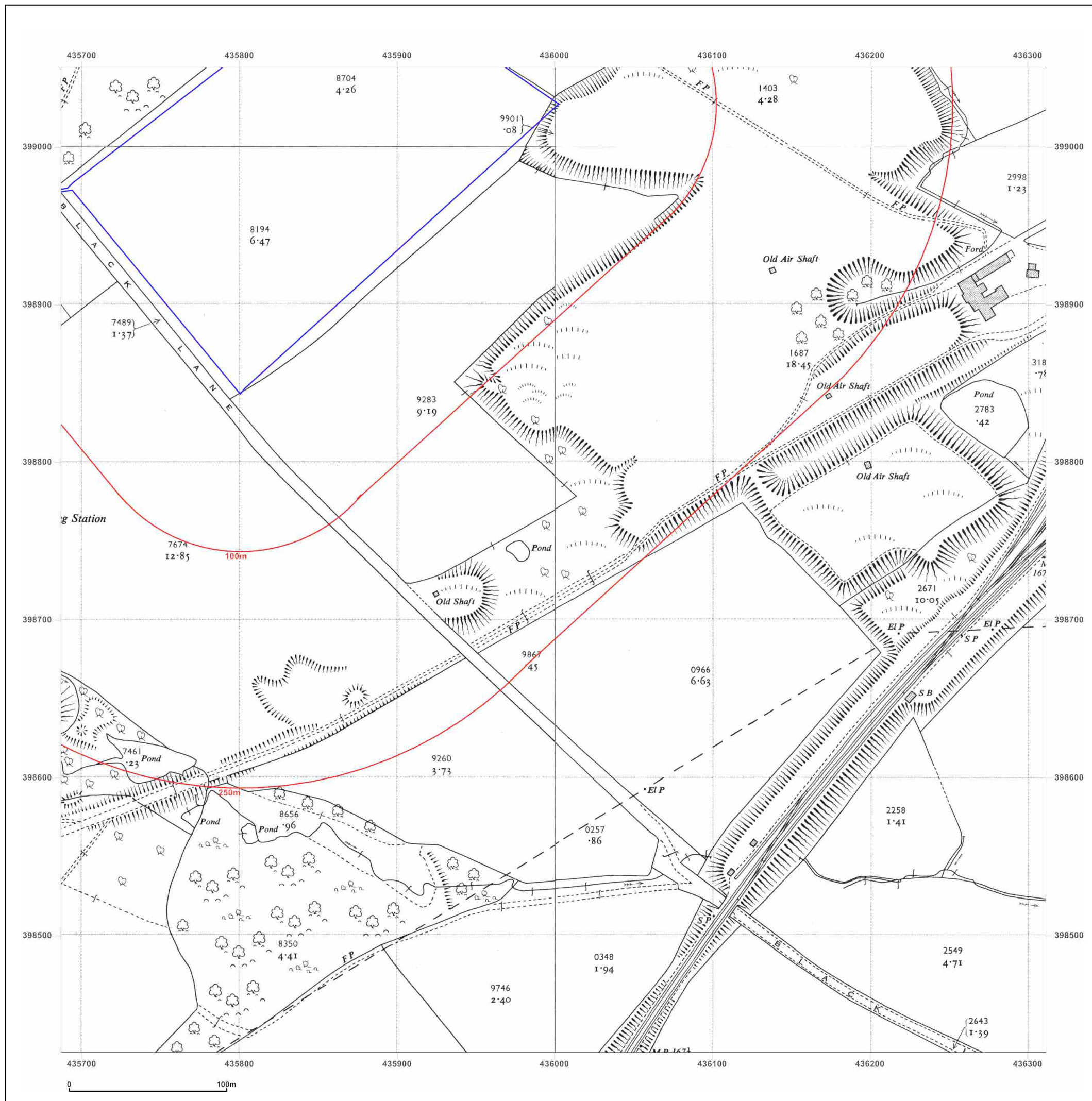



Surveyed 1956
 Revised 1956
 Edition N/A
 Copyright 1957
 Levelled 1930

Surveyed 1956
 Revised 1956
 Edition N/A
 Copyright 1957
 Levelled 1930

Surveyed 1956
 Revised 1956
 Edition N/A
 Copyright 1957
 Levelled 1930

Surveyed 1956
 Revised 1956
 Edition N/A
 Copyright 1957
 Levelled 1928



Produced by
 Groundsure Insights
www.groundsure.com



Supplied by:
www.emapsite.com
sales@emapsite.com

© Crown copyright and database rights 2019 Ordnance Survey 100035207

Production date: 06 March 2020

Map legend available at:
www.groundsure.com/sites/default/files/groundsure_legend.pdf

Site Details:

Hoyland Common- Balancing Ponds

Client Ref: EMS_598513_800719
Report Ref: EMS-598513_800719_LS_2_1
Grid Ref: 435999, 398738

Map Name: National Grid


Map date: 1970-1972

Scale: 1:2,500

Printed at: 1:2,500



Surveyed N/A
 Revised N/A
 Edition N/A
 Copyright N/A
 Levelled N/A



Surveyed 1972
 Revised 1972
 Edition N/A
 Copyright 1973
 Levelled 1963



Produced by
 Groundsure Insights
www.groundsure.com

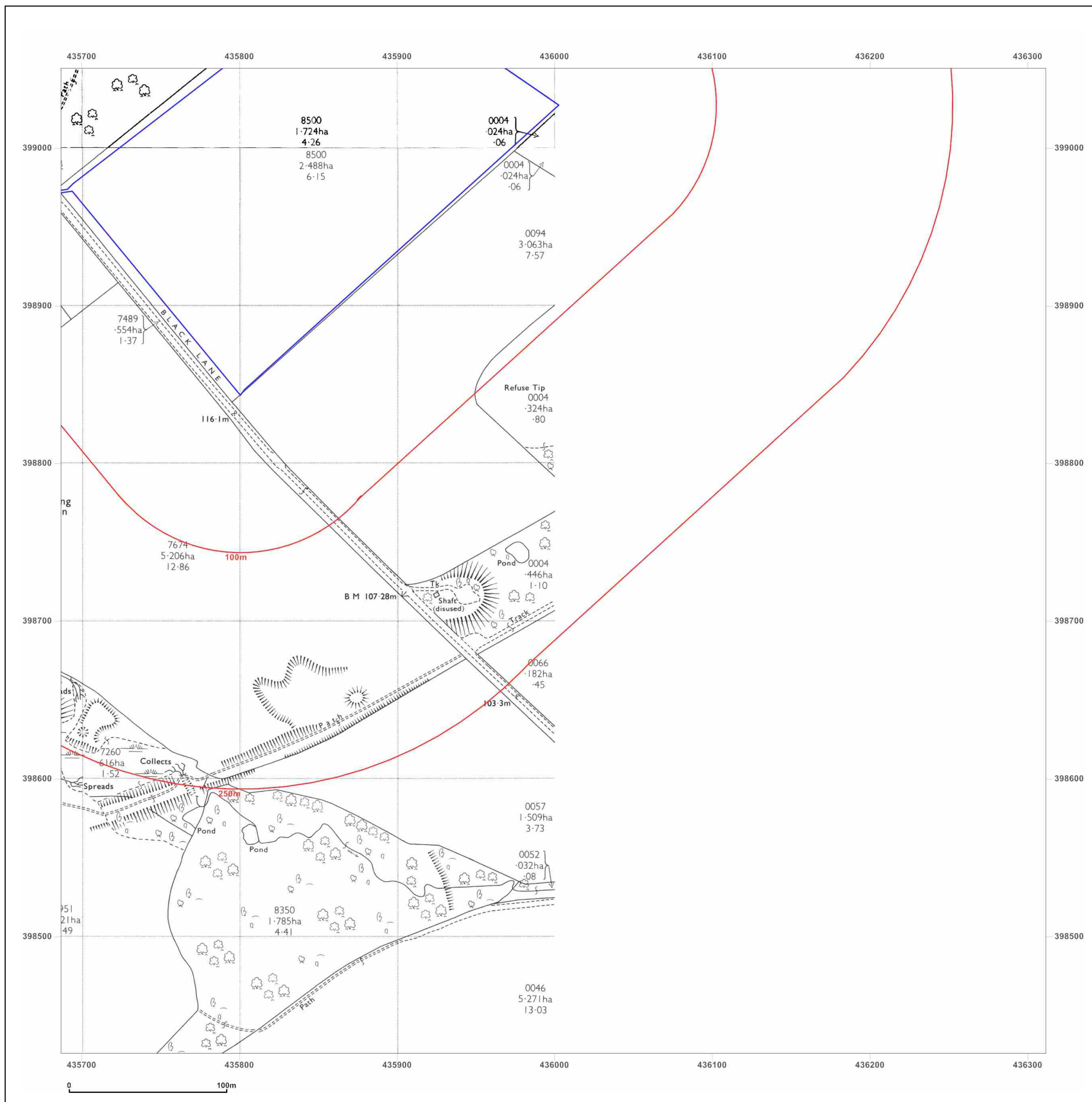


Supplied by:
www.emapsite.com
sales@emapsite.com

© Crown copyright and database rights 2019 Ordnance Survey 100035207

Production date: 06 March 2020

Map legend available at:
www.groundsure.com/sites/default/files/groundsure_legend.pdf



Site Details:

Hoyland Common- Balancing Ponds

Client Ref: EMS_598513_800719
Report Ref: EMS-598513_800719_LS_2_1
Grid Ref: 435999, 398738

Map Name: National Grid


Map date: 1970-1973

Scale: 1:2,500

Printed at: 1:2,500



Surveyed 1970
 Revised 1970
 Edition N/A
 Copyright 1970
 Levelled 1963



Surveyed N/A
 Revised N/A
 Edition N/A
 Copyright N/A
 Levelled N/A



Produced by
 Groundsure Insights
www.groundsure.com

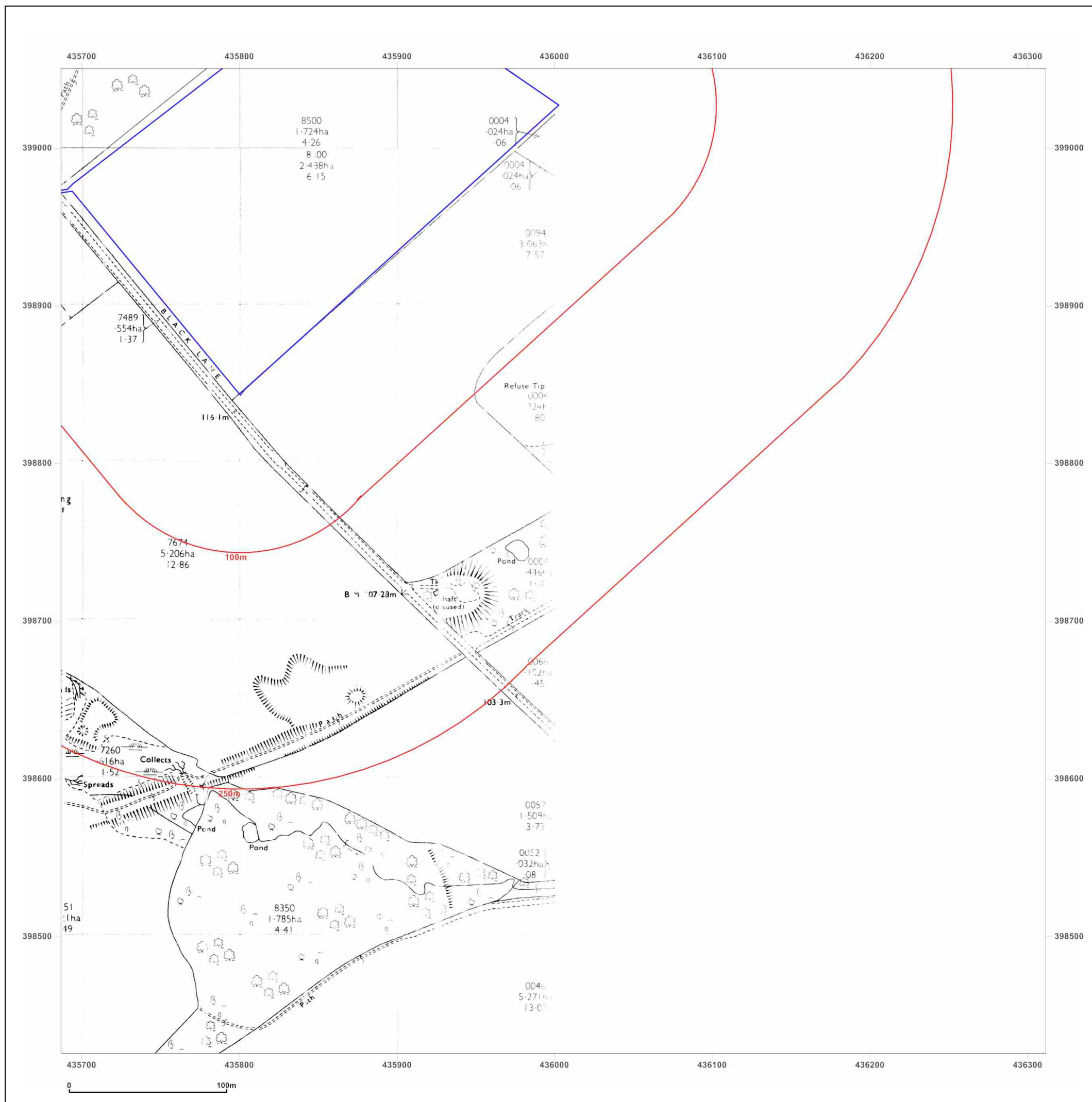


Supplied by:
www.emapsite.com
sales@emapsite.com

© Crown copyright and database rights 2019 Ordnance Survey 100035207

Production date: 06 March 2020

Map legend available at:
www.groundsure.com/sites/default/files/groundsure_legend.pdf



Site Details:

Hoyland Common- Balancing Ponds

Client Ref: EMS_598513_800719
Report Ref: EMS-598513_800719_LS_2_1
Grid Ref: 435999, 398738

Map Name: National Grid

Map date: 1973-1978

Scale: 1:2,500

Printed at: 1:2,500



Surveyed 1978
 Revised 1978
 Edition N/A
 Copyright 1978
 Levelled N/A

Surveyed N/A
 Revised N/A
 Edition N/A
 Copyright N/A
 Levelled N/A

Surveyed N/A
 Revised N/A
 Edition N/A
 Copyright N/A
 Levelled N/A



Produced by
 Groundsure Insights
www.groundsure.com

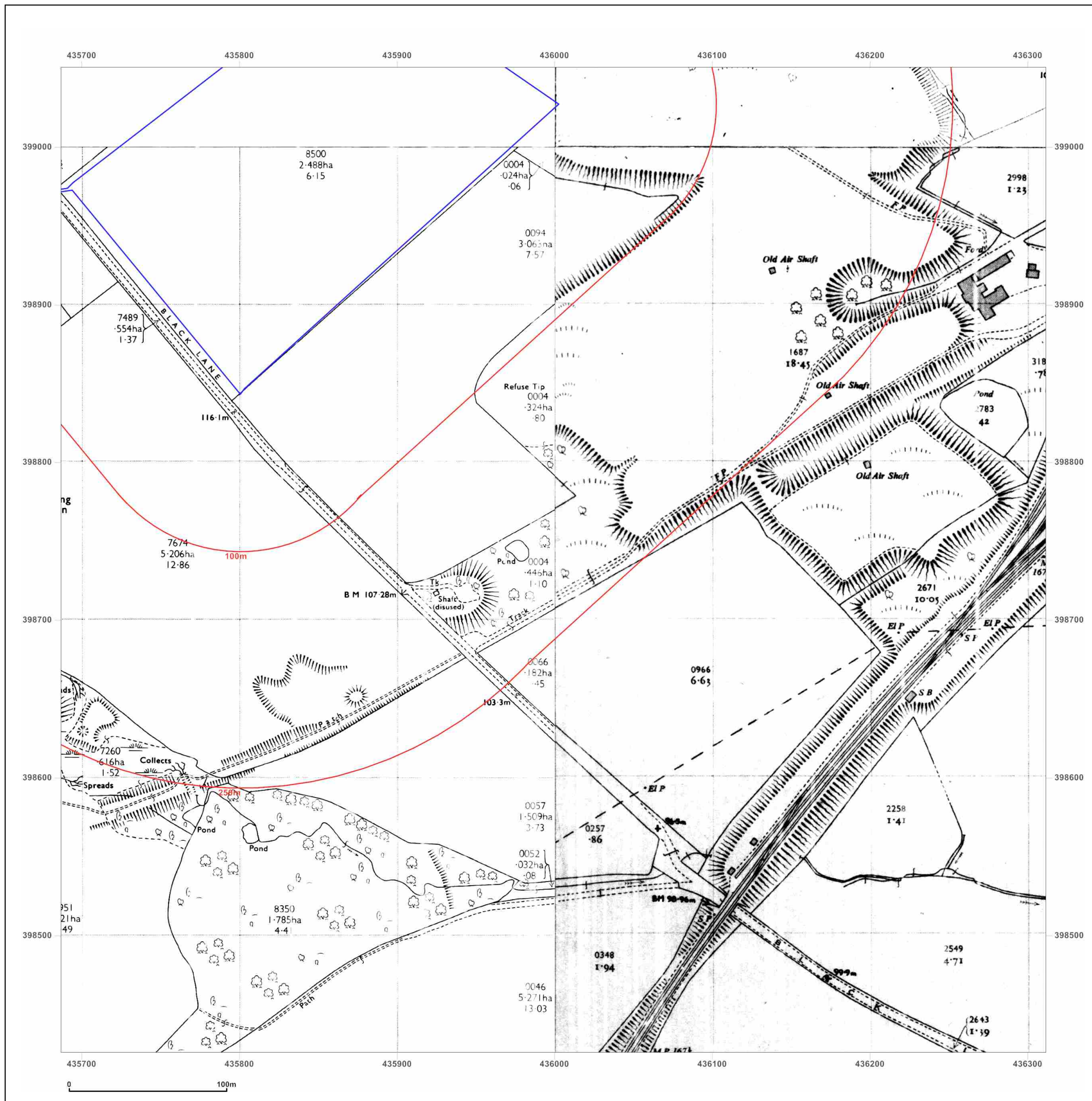


Supplied by:
www.emapsite.com
sales@emapsite.com

© Crown copyright and database rights 2019 Ordnance Survey 100035207

Production date: 06 March 2020

Map legend available at:
www.groundsure.com/sites/default/files/groundsure_legend.pdf



Site Details:

Hoyland Common- Balancing Ponds

Client Ref: EMS_598513_800719
Report Ref: EMS-598513_800719_LS_2_1
Grid Ref: 435999, 398738

Map Name: National Grid

Map date: 1978-1983

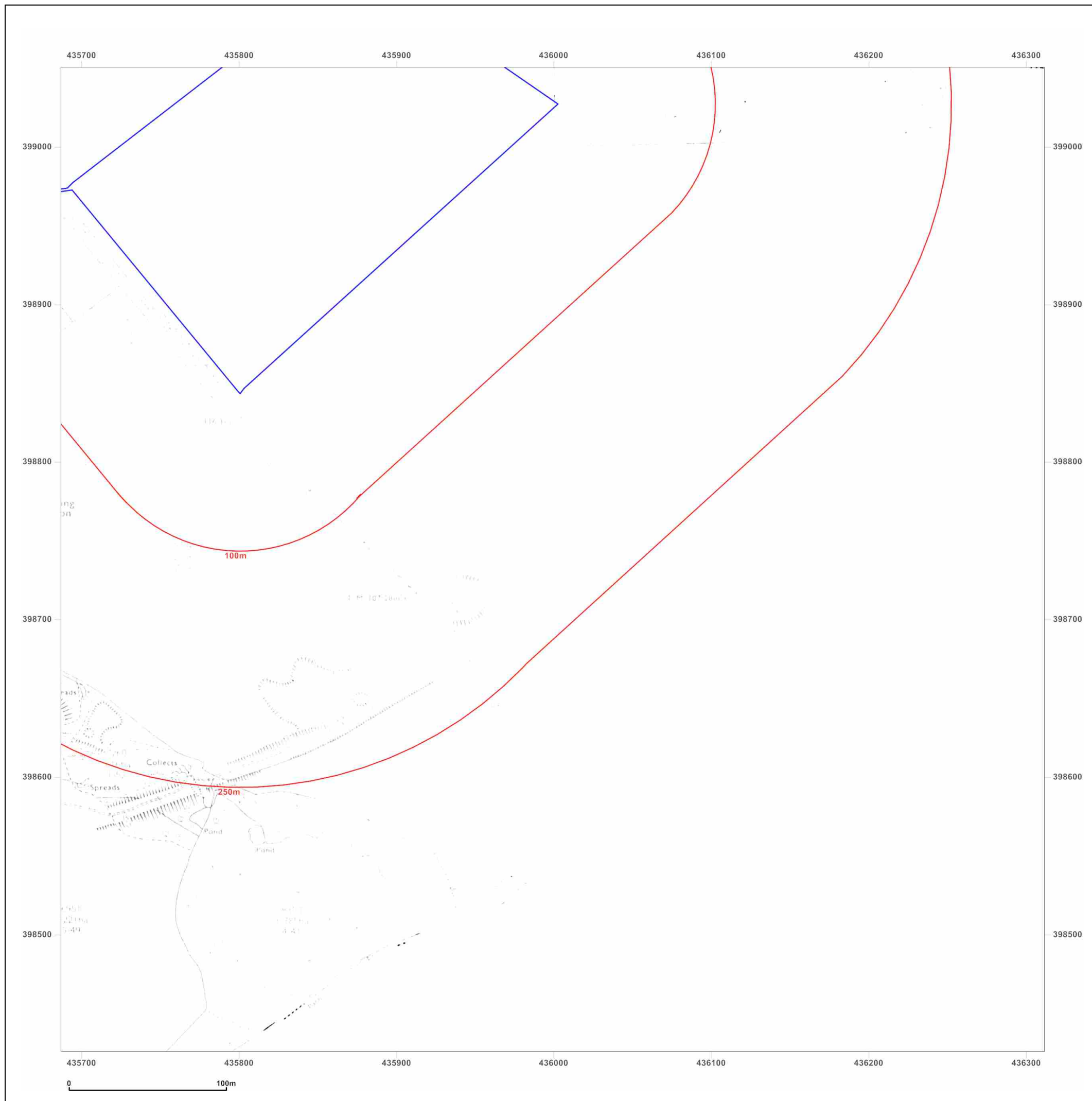
Scale: 1:2,500

Printed at: 1:2,500



Surveyed N/A
 Revised N/A
 Edition N/A
 Copyright 1978
 Levelled N/A

Surveyed N/A
 Revised N/A
 Edition N/A
 Copyright 1983
 Levelled 1963



Produced by
 Groundsure Insights
www.groundsure.com



Supplied by:
www.emapsite.com
sales@emapsite.com

© Crown copyright and database rights 2019 Ordnance Survey 100035207

Production date: 06 March 2020

Map legend available at:
www.groundsure.com/sites/default/files/groundsure_legend.pdf

Site Details:

Hoyland Common- Balancing Ponds


Client Ref: EMS_598513_800719
Report Ref: EMS-598513_800719_LS_2_1
Grid Ref: 435999, 398738

Map Name: National Grid

Map date: 1986

Scale: 1:2,500

Printed at: 1:2,500



Surveyed 1963
 Revised 1986
 Edition N/A
 Copyright 1986
 Levelled 1963



Produced by
 Groundsure Insights
www.groundsure.com

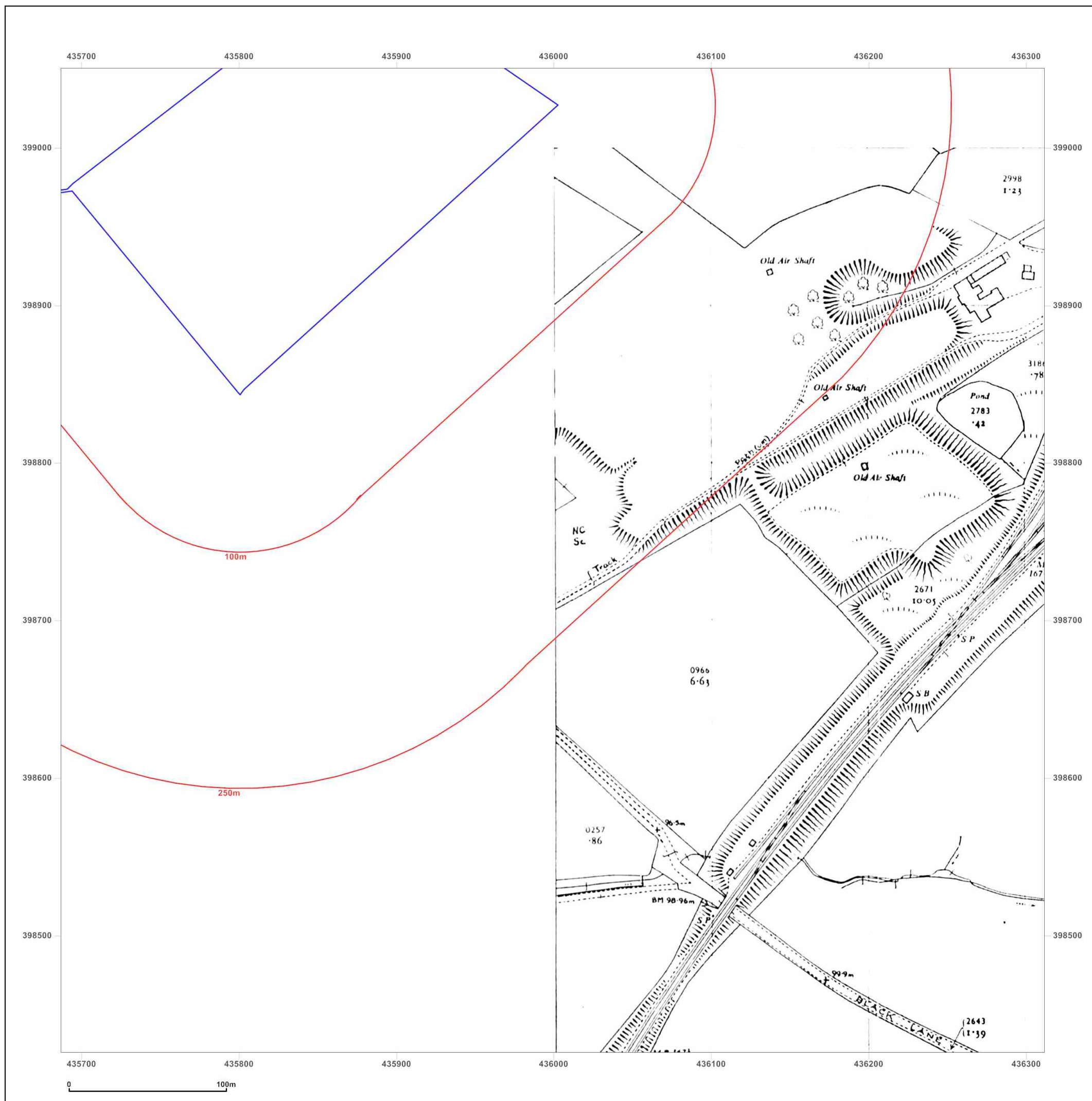


Supplied by:
www.emapsite.com
sales@emapsite.com

© Crown copyright and database rights 2019 Ordnance Survey 100035207

Production date: 06 March 2020

Map legend available at:
www.groundsure.com/sites/default/files/groundsure_legend.pdf



Site Details:

Hoyland Common- Balancing Ponds

Client Ref: EMS_598513_800719
Report Ref: EMS-598513_800719_LS_2_1
Grid Ref: 435999, 398738

Map Name: National Grid

Map date: 1986-1990

Scale: 1:2,500

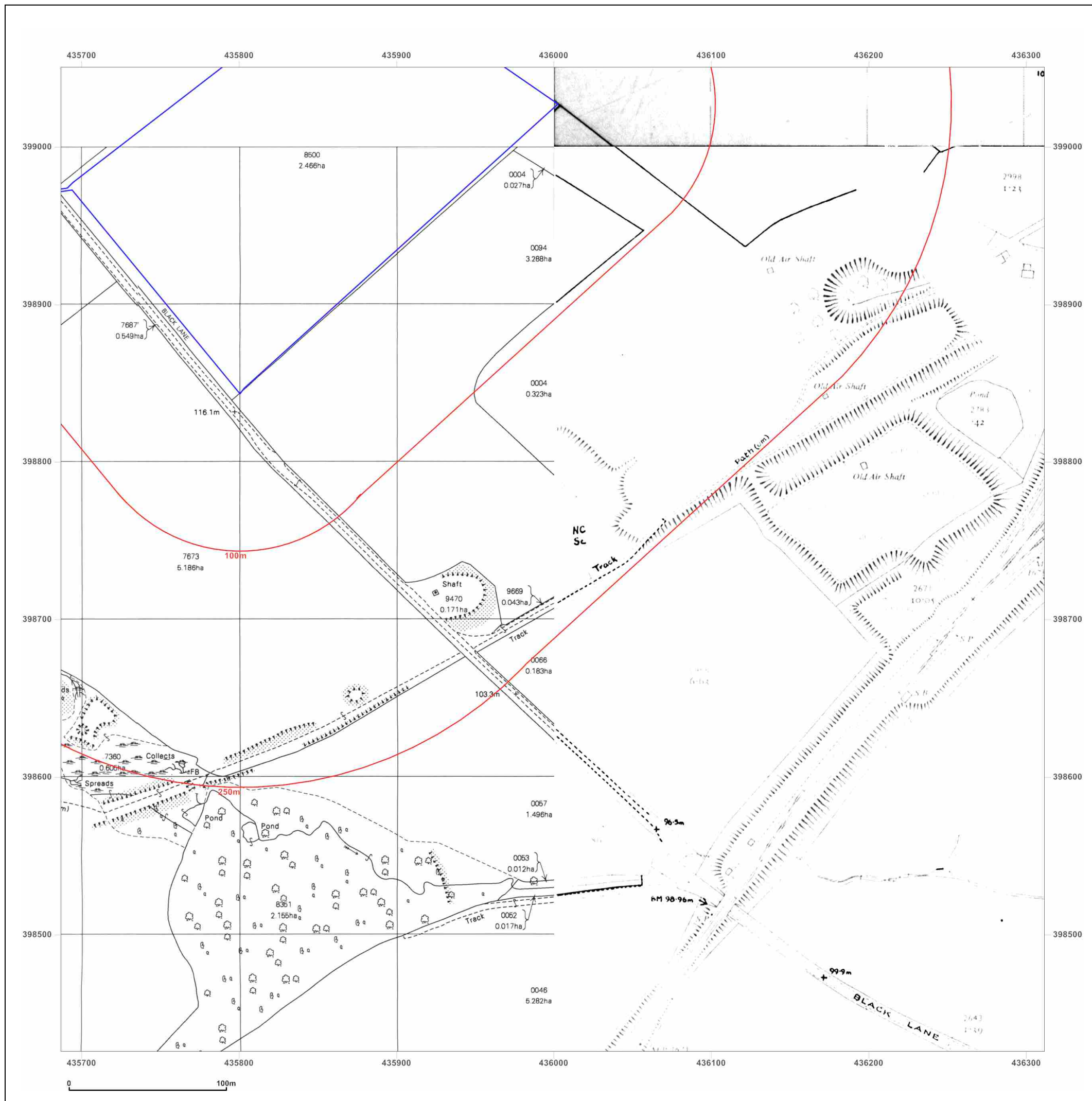
Printed at: 1:2,500



Surveyed 1963
 Revised 1990
 Edition N/A
 Copyright 1990
 Levelled 1963

Surveyed N/A
 Revised 1989
 Edition N/A
 Copyright 1991
 Levelled 1964

Surveyed N/A
 Revised N/A
 Edition N/A
 Copyright 1986
 Levelled 1963



Produced by
 Groundsure Insights
www.groundsure.com



Supplied by:
www.emapsite.com
sales@emapsite.com

© Crown copyright and database rights 2019 Ordnance Survey 100035207

Production date: 06 March 2020

Map legend available at:
www.groundsure.com/sites/default/files/groundsure_legend.pdf

Site Details:

Hoyland Common- Balancing Ponds

Client Ref: EMS_598513_800719
Report Ref: EMS-598513_800719_LS_2_1
Grid Ref: 435999, 398738

Map Name: National Grid

Map date: 1993

Scale: 1:2,500

Printed at: 1:2,500

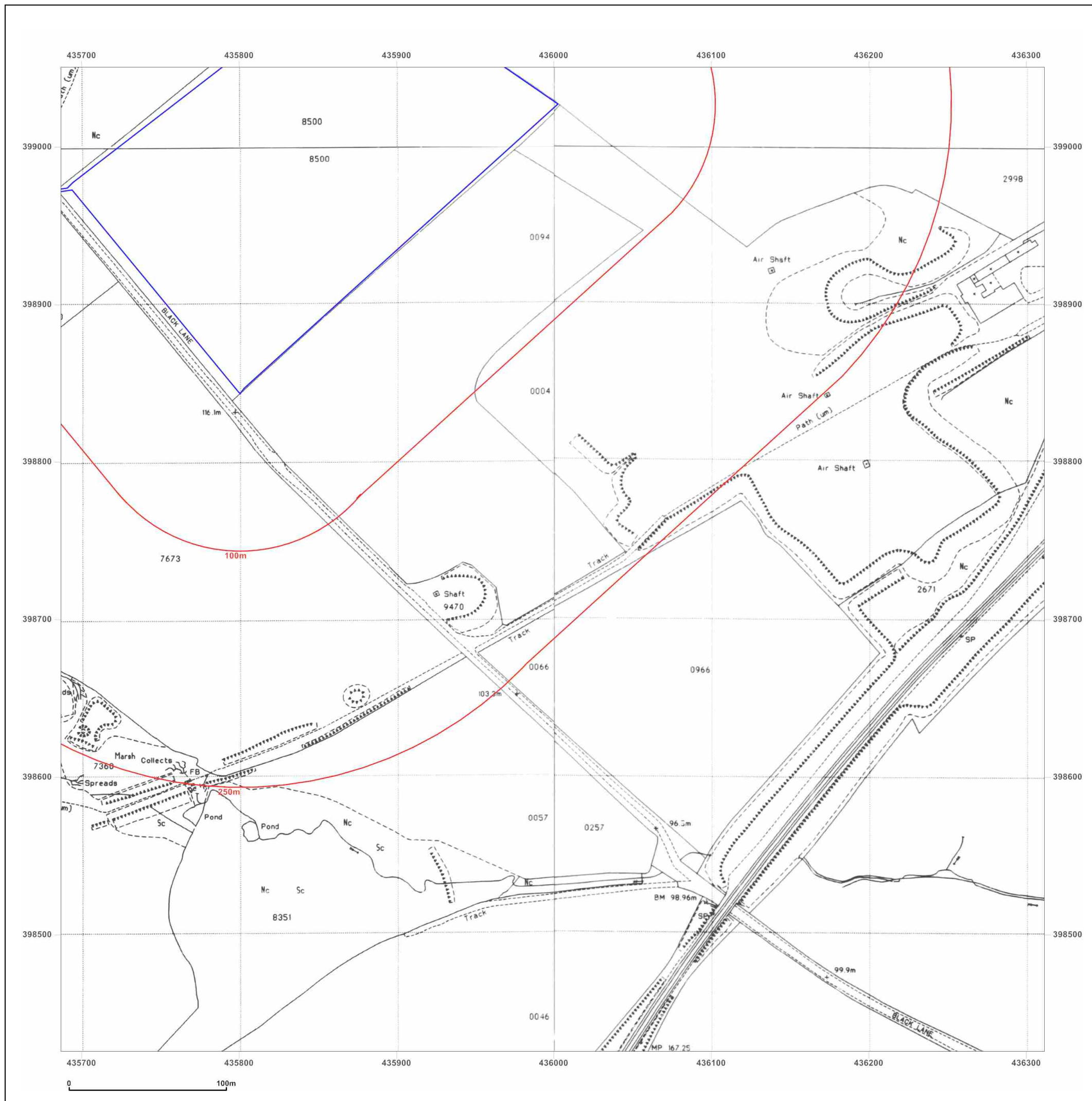


Surveyed 1993
 Revised 1993
 Edition N/A
 Copyright 1993
 Levelled N/A

Surveyed 1993
 Revised 1993
 Edition N/A
 Copyright 1993
 Levelled N/A

Surveyed 1993
 Revised 1993
 Edition N/A
 Copyright 1993
 Levelled N/A

Surveyed 1993
 Revised 1993
 Edition N/A
 Copyright 1993
 Levelled N/A



Produced by
 Groundsure Insights
www.groundsure.com



Supplied by:
www.emapsite.com
sales@emapsite.com

© Crown copyright and database rights 2019 Ordnance Survey 100035207

Production date: 06 March 2020

Map legend available at:
www.groundsure.com/sites/default/files/groundsure_legend.pdf

Site Details:

Hoyland Common- Balancing Ponds

Client Ref: EMS_598513_800719
Report Ref: EMS-598513_800719_LS_2_2
Grid Ref: 435999, 399364

Map Name: County Series

Map date: 1893

Scale: 1:2,500

Printed at: 1:2,500



Surveyed 1893
 Revised N/A
 Edition 1893
 Copyright N/A
 Levelled N/A



Produced by
 Groundsure Insights
www.groundsure.com

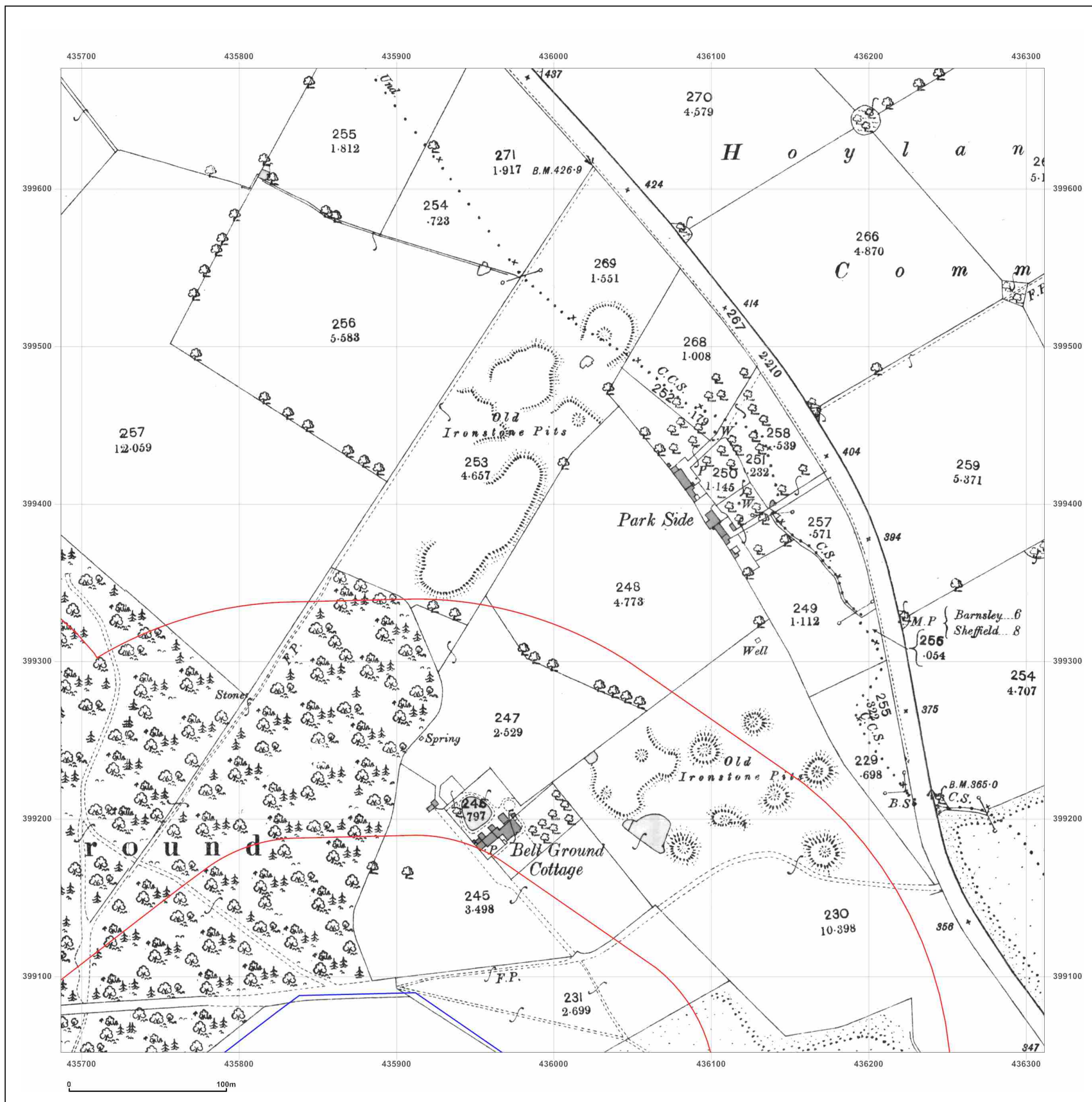


Supplied by:
www.emapsite.com
sales@emapsite.com

© Crown copyright and database rights 2019 Ordnance Survey 100035207

Production date: 06 March 2020

Map legend available at:
www.groundsure.com/sites/default/files/groundsure_legend.pdf



Site Details:

Hoyland Common- Balancing Ponds

Client Ref: EMS_598513_800719
Report Ref: EMS-598513_800719_LS_2_2
Grid Ref: 435999, 399364

Map Name: County Series

Map date: 1905

Scale: 1:2,500

Printed at: 1:2,500



Surveyed 1890
 Revised 1901
 Edition 1905
 Copyright N/A
 Levelled N/A



Produced by
 Groundsure Insights
www.groundsure.com

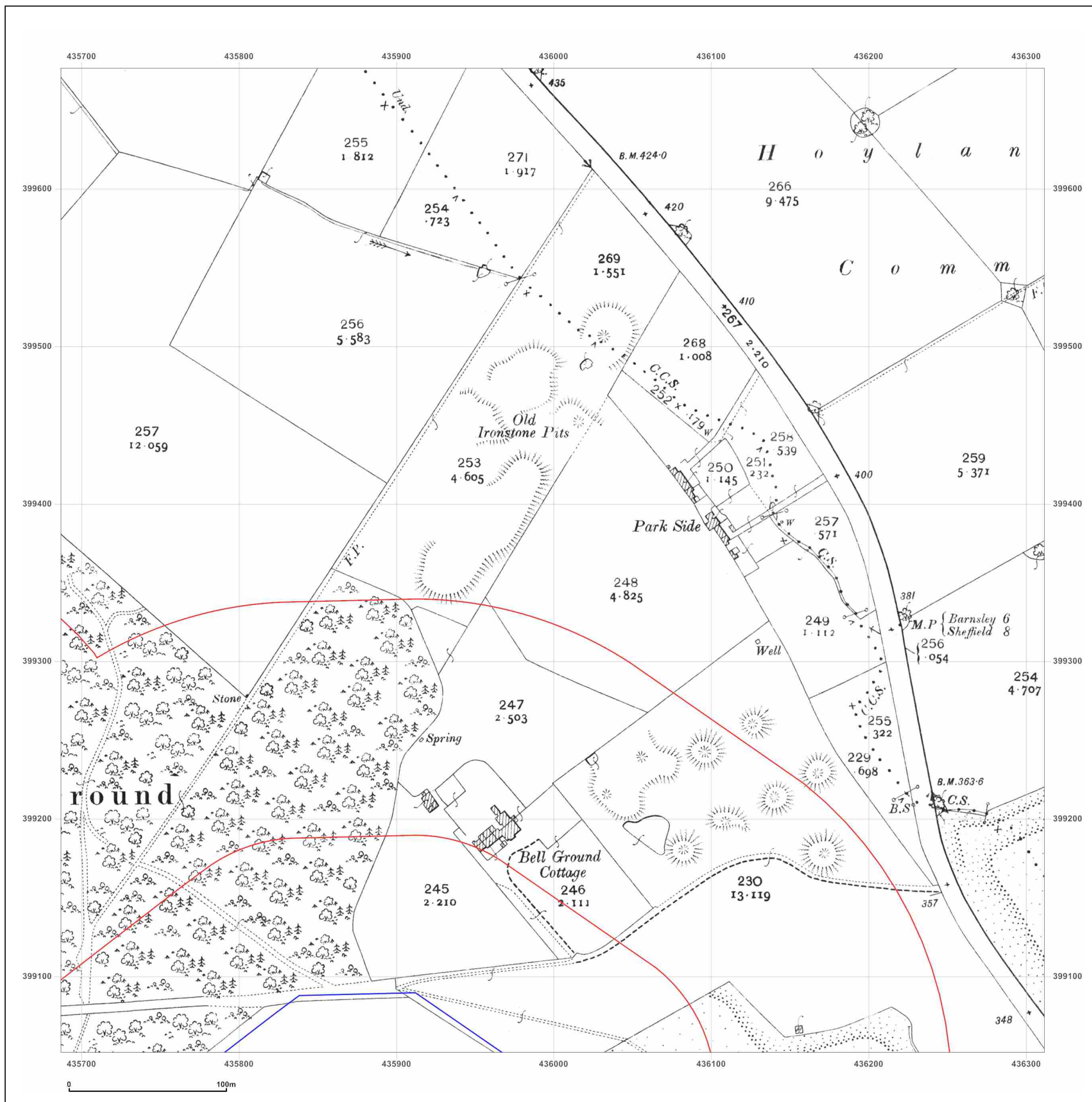


Supplied by:
www.emapsite.com
sales@emapsite.com

© Crown copyright and database rights 2019 Ordnance Survey 100035207

Production date: 06 March 2020

Map legend available at:
www.groundsure.com/sites/default/files/groundsure_legend.pdf



Site Details:

Hoyland Common- Balancing Ponds

Client Ref: EMS_598513_800719
Report Ref: EMS-598513_800719_LS_2_2
Grid Ref: 435999, 399364

Map Name: County Series

Map date: 1931

Scale: 1:2,500

Printed at: 1:2,500



Surveyed 1890
 Revised 1930
 Edition 1931
 Copyright N/A
 Levelled 1930



Produced by
 Groundsure Insights
www.groundsure.com

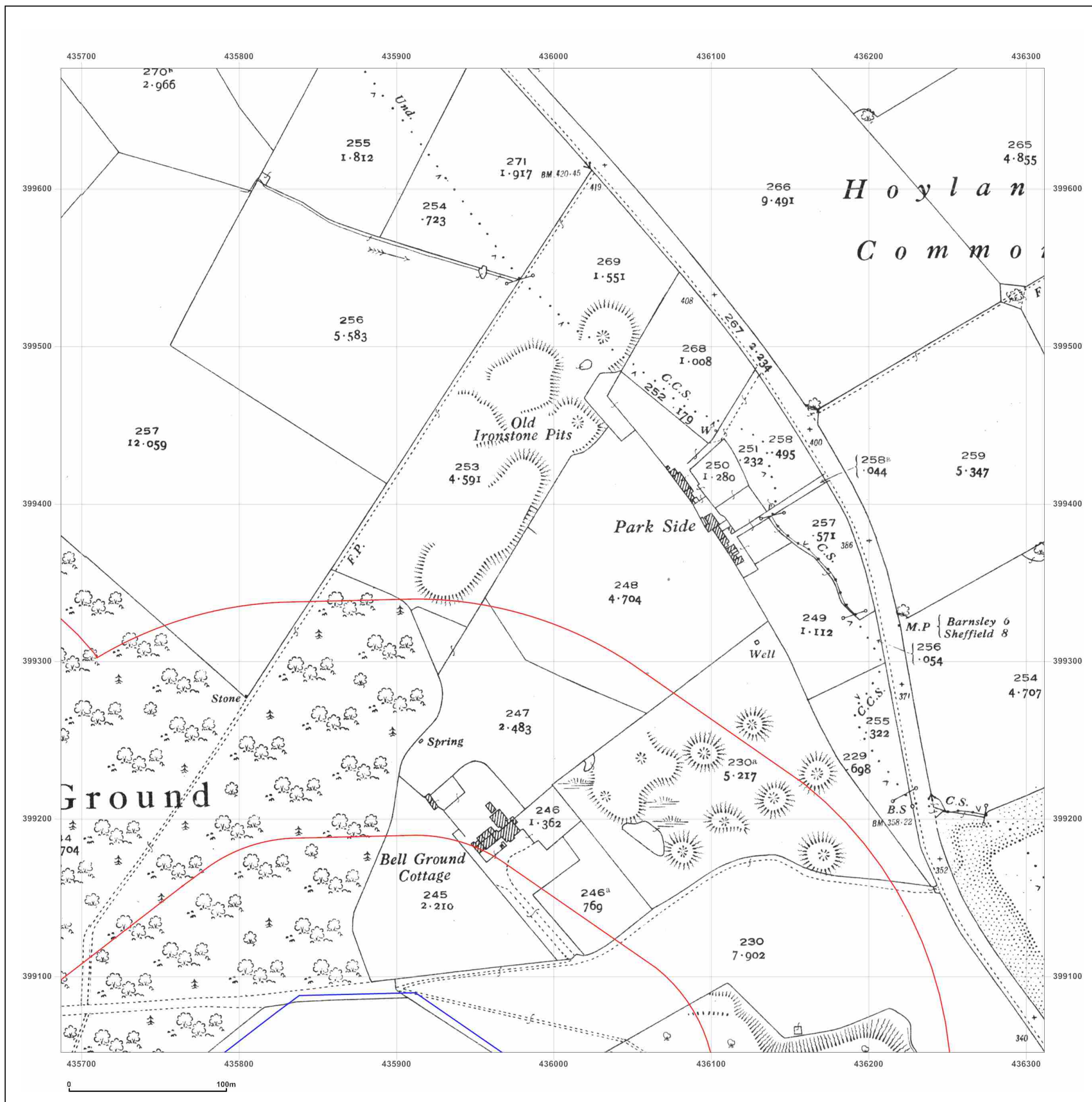


Supplied by:
www.emapsite.com
sales@emapsite.com

© Crown copyright and database rights 2019 Ordnance Survey 100035207

Production date: 06 March 2020

Map legend available at:
www.groundsure.com/sites/default/files/groundsure_legend.pdf



Site Details:

Hoyland Common- Balancing Ponds

Client Ref: EMS_598513_800719
Report Ref: EMS-598513_800719_LS_2_2
Grid Ref: 435999, 399364

Map Name: National Grid

Map date: 1956

Scale: 1:2,500

Printed at: 1:2,500



Surveyed 1956
 Revised 1956
 Edition N/A
 Copyright 1957
 Levelled 1930

Surveyed 1956
 Revised 1956
 Edition N/A
 Copyright 1957
 Levelled 1930



Produced by
 Groundsure Insights
www.groundsure.com

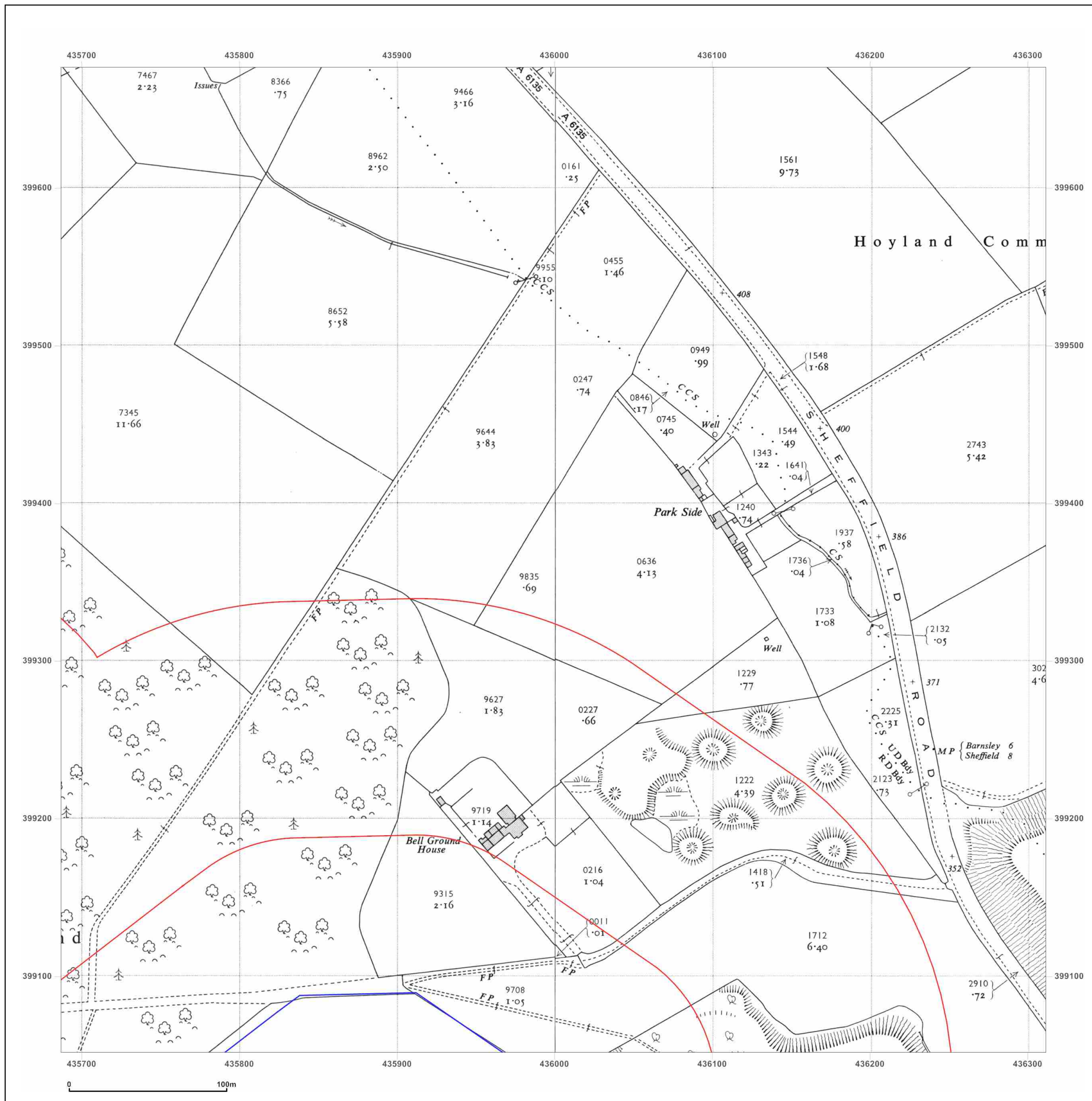


Supplied by:
www.emapsite.com
sales@emapsite.com

© Crown copyright and database rights 2019 Ordnance Survey 100035207

Production date: 06 March 2020

Map legend available at:
www.groundsure.com/sites/default/files/groundsure_legend.pdf



Site Details:

Hoyland Common- Balancing Ponds

Client Ref: EMS_598513_800719
Report Ref: EMS-598513_800719_LS_2_2
Grid Ref: 435999, 399364

Map Name: National Grid


Map date: 1970

Scale: 1:2,500

Printed at: 1:2,500



Surveyed N/A
 Revised N/A
 Edition N/A
 Copyright N/A
 Levelled N/A



Produced by
 Groundsure Insights
www.groundsure.com

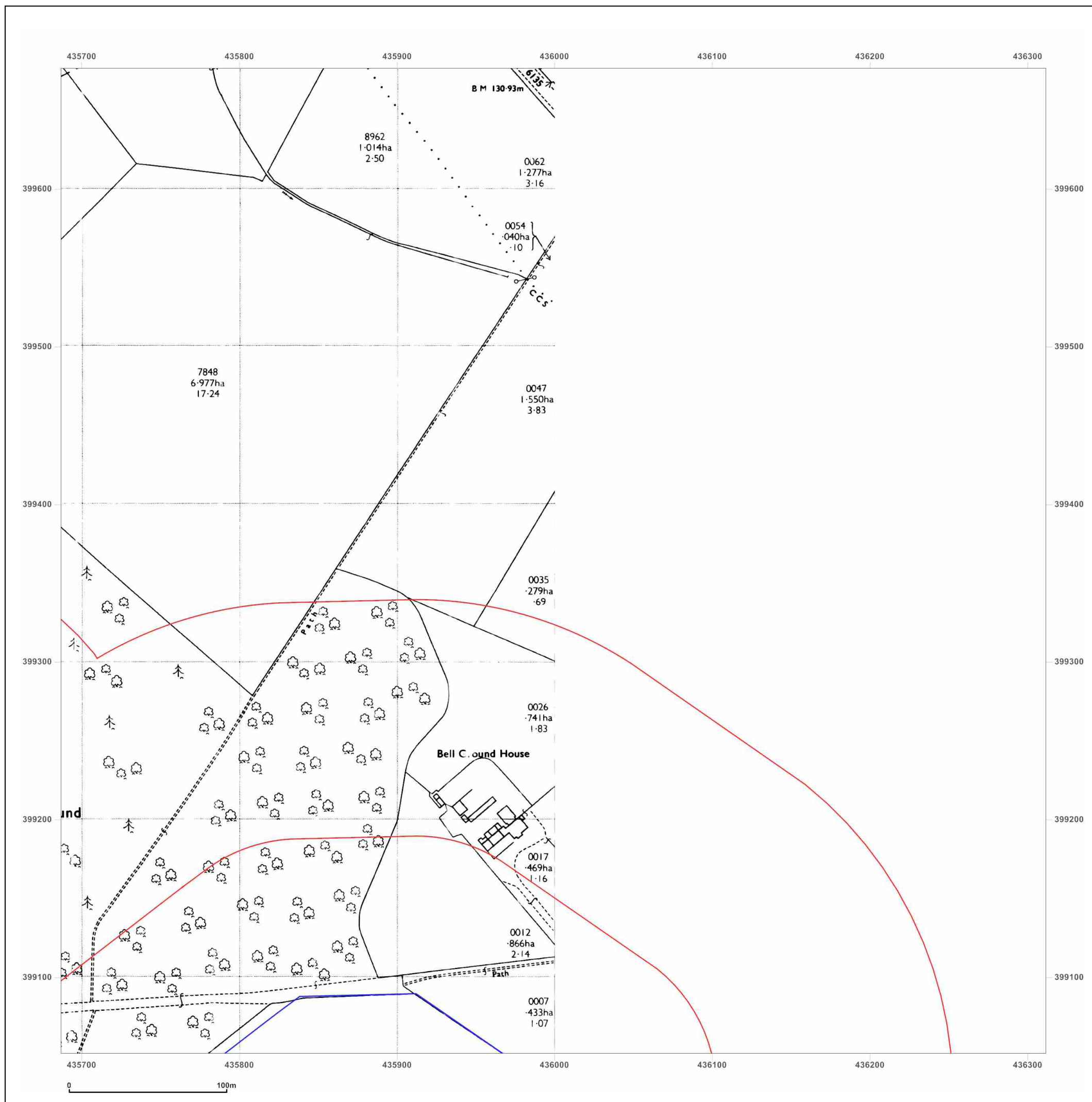


Supplied by:
www.emapsite.com
sales@emapsite.com

© Crown copyright and database rights 2019 Ordnance Survey 100035207

Production date: 06 March 2020

Map legend available at:
www.groundsure.com/sites/default/files/groundsure_legend.pdf



Site Details:

Hoyland Common- Balancing Ponds

Client Ref: EMS_598513_800719
Report Ref: EMS-598513_800719_LS_2_2
Grid Ref: 435999, 399364

Map Name: National Grid

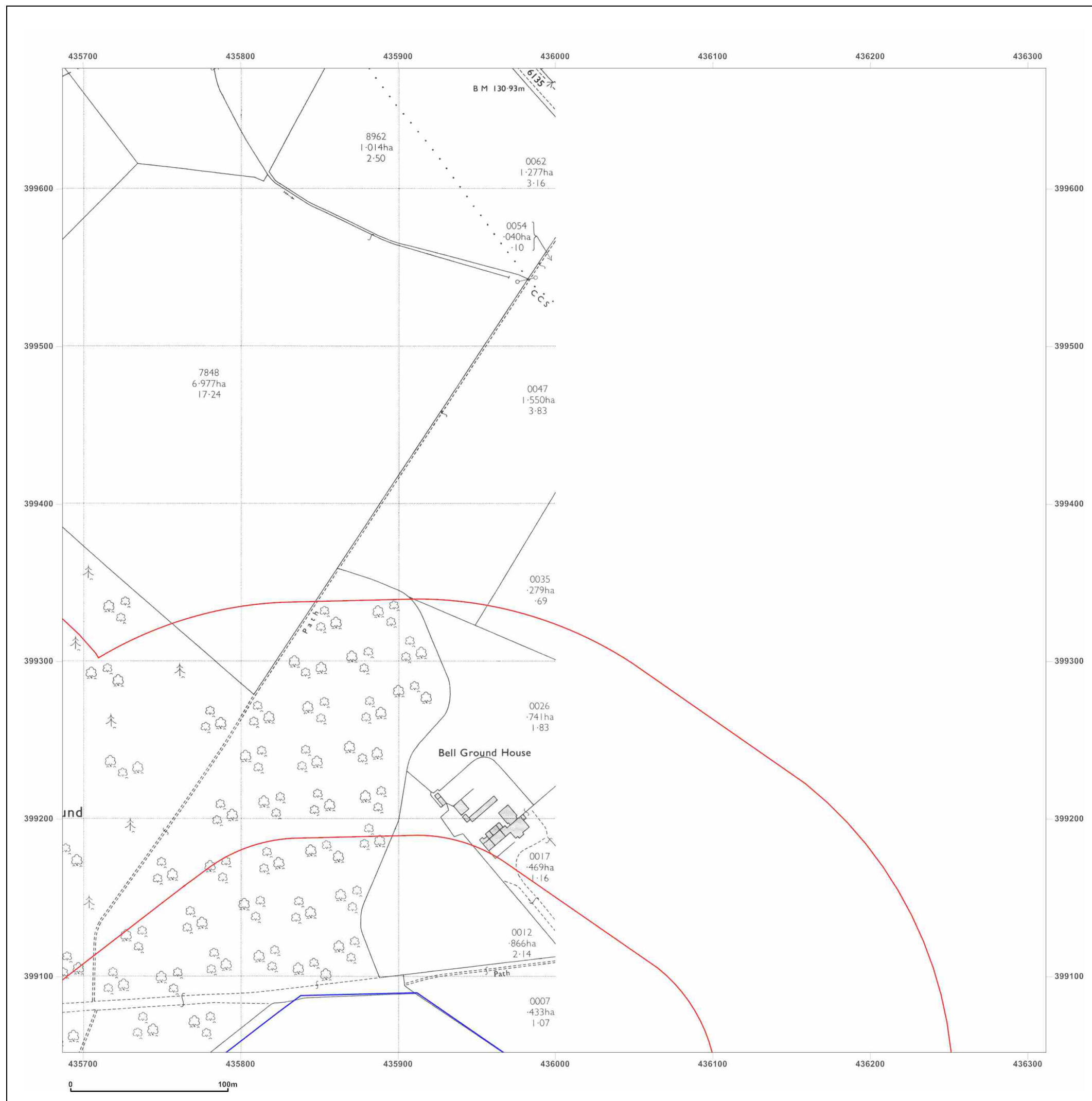

Map date: 1970

Scale: 1:2,500

Printed at: 1:2,500



Surveyed 1970
 Revised 1970
 Edition N/A
 Copyright 1970
 Levelled 1963



Produced by
 Groundsure Insights
www.groundsure.com



Supplied by:
www.emapsite.com
sales@emapsite.com

© Crown copyright and database rights 2019 Ordnance Survey 100035207

Production date: 06 March 2020

Map legend available at:
www.groundsure.com/sites/default/files/groundsure_legend.pdf

Site Details:

Hoyland Common- Balancing Ponds

Client Ref: EMS_598513_800719
Report Ref: EMS-598513_800719_LS_2_2
Grid Ref: 435999, 399364

Map Name: National Grid

Map date: 1978

Scale: 1:2,500

Printed at: 1:2,500



Surveyed 1978
 Revised 1978
 Edition N/A
 Copyright 1978
 Levelled N/A



Produced by
 Groundsure Insights
www.groundsure.com

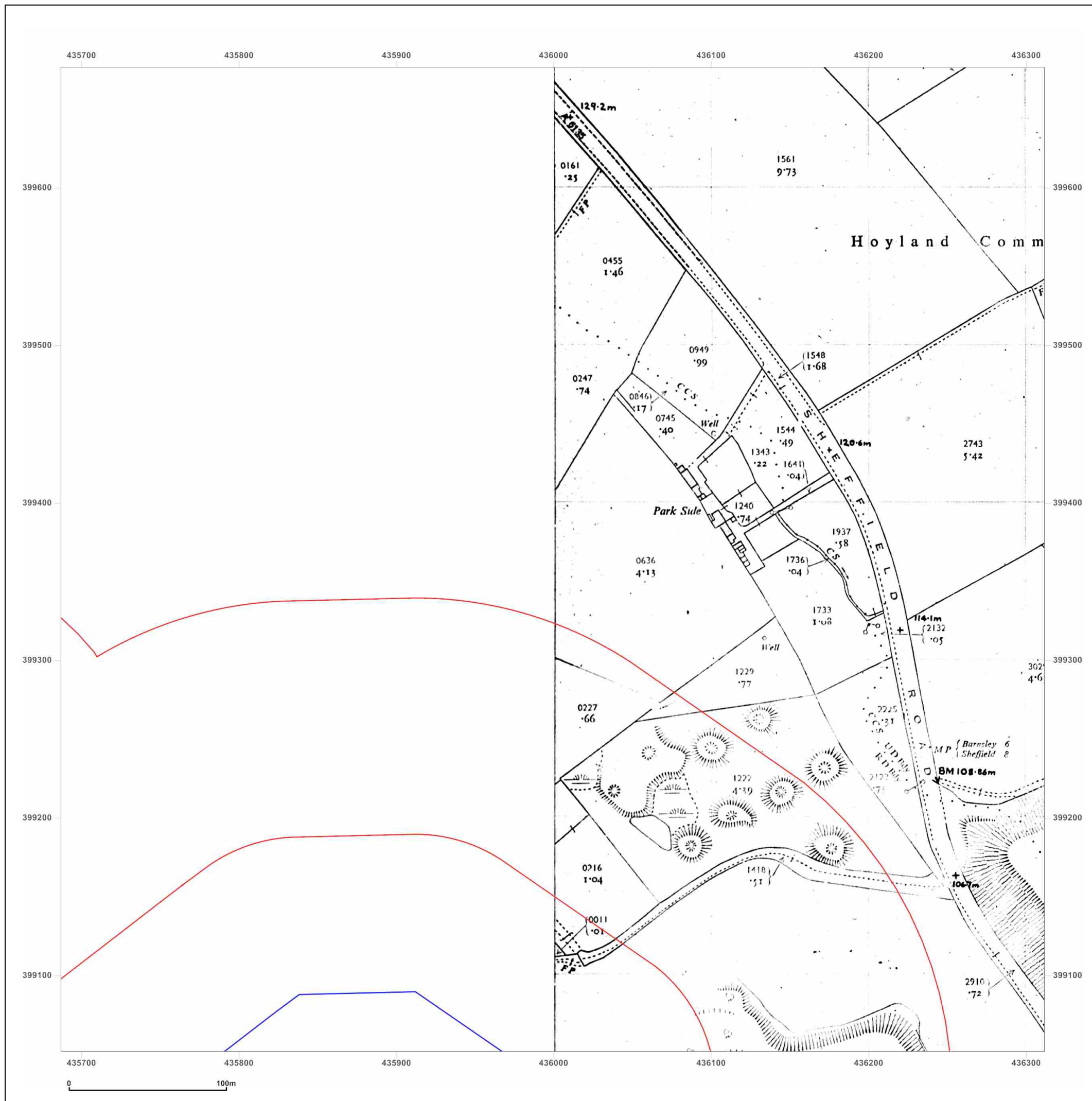


Supplied by:
www.emapsite.com
sales@emapsite.com

© Crown copyright and database rights 2019 Ordnance Survey 100035207

Production date: 06 March 2020

Map legend available at:
www.groundsure.com/sites/default/files/groundsure_legend.pdf



Site Details:

Hoyland Common- Balancing Ponds

Client Ref: EMS_598513_800719
Report Ref: EMS-598513_800719_LS_2_2
Grid Ref: 435999, 399364

Map Name: National Grid

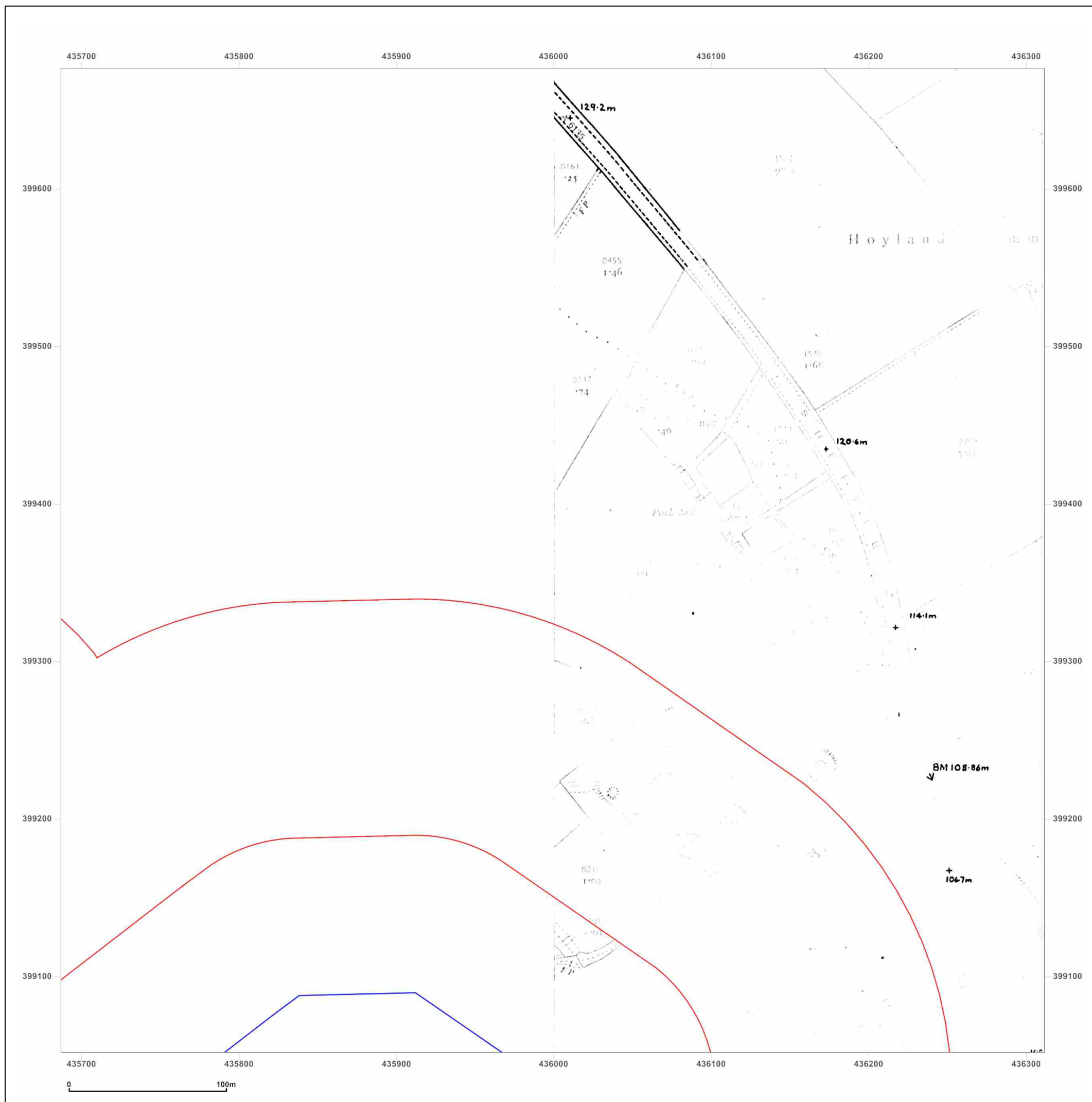
Map date: 1978

Scale: 1:2,500

Printed at: 1:2,500



	Surveyed N/A Revised N/A Edition N/A Copyright 1978 Levelled N/A
--	------------------------------------------------------------------------------



Produced by
 Groundsure Insights
www.groundsure.com



Supplied by:
www.emapsite.com
sales@emapsite.com

© Crown copyright and database rights 2019 Ordnance Survey 100035207

Production date: 06 March 2020

Map legend available at:
www.groundsure.com/sites/default/files/groundsure_legend.pdf

Site Details:

Hoyland Common- Balancing Ponds

Client Ref: EMS_598513_800719
Report Ref: EMS-598513_800719_LS_2_2
Grid Ref: 435999, 399364

Map Name: National Grid

Map date: 1993

Scale: 1:2,500

Printed at: 1:2,500



Surveyed 1993
 Revised 1993
 Edition N/A
 Copyright 1993
 Levelled N/A



Produced by
 Groundsure Insights
www.groundsure.com

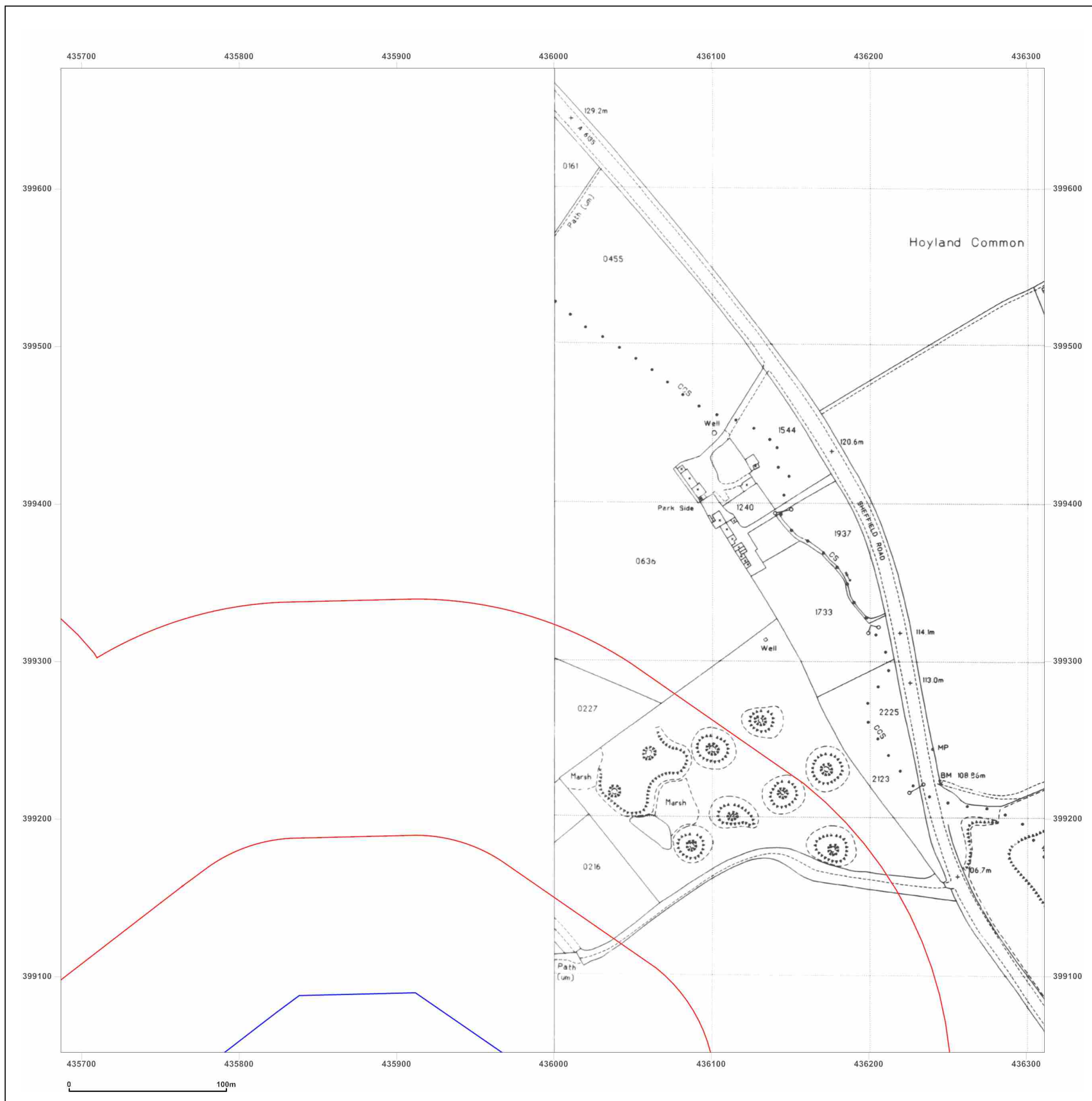


Supplied by:
www.emapsite.com
sales@emapsite.com

© Crown copyright and database rights 2019 Ordnance Survey 100035207

Production date: 06 March 2020

Map legend available at:
www.groundsure.com/sites/default/files/groundsure_legend.pdf



Site Details:

Hoyland Common- Balancing Ponds

Client Ref: EMS_598513_800719
Report Ref: EMS-598513_800719_LS_2_2
Grid Ref: 435999, 399364

Map Name: National Grid

Map date: 1990-1993

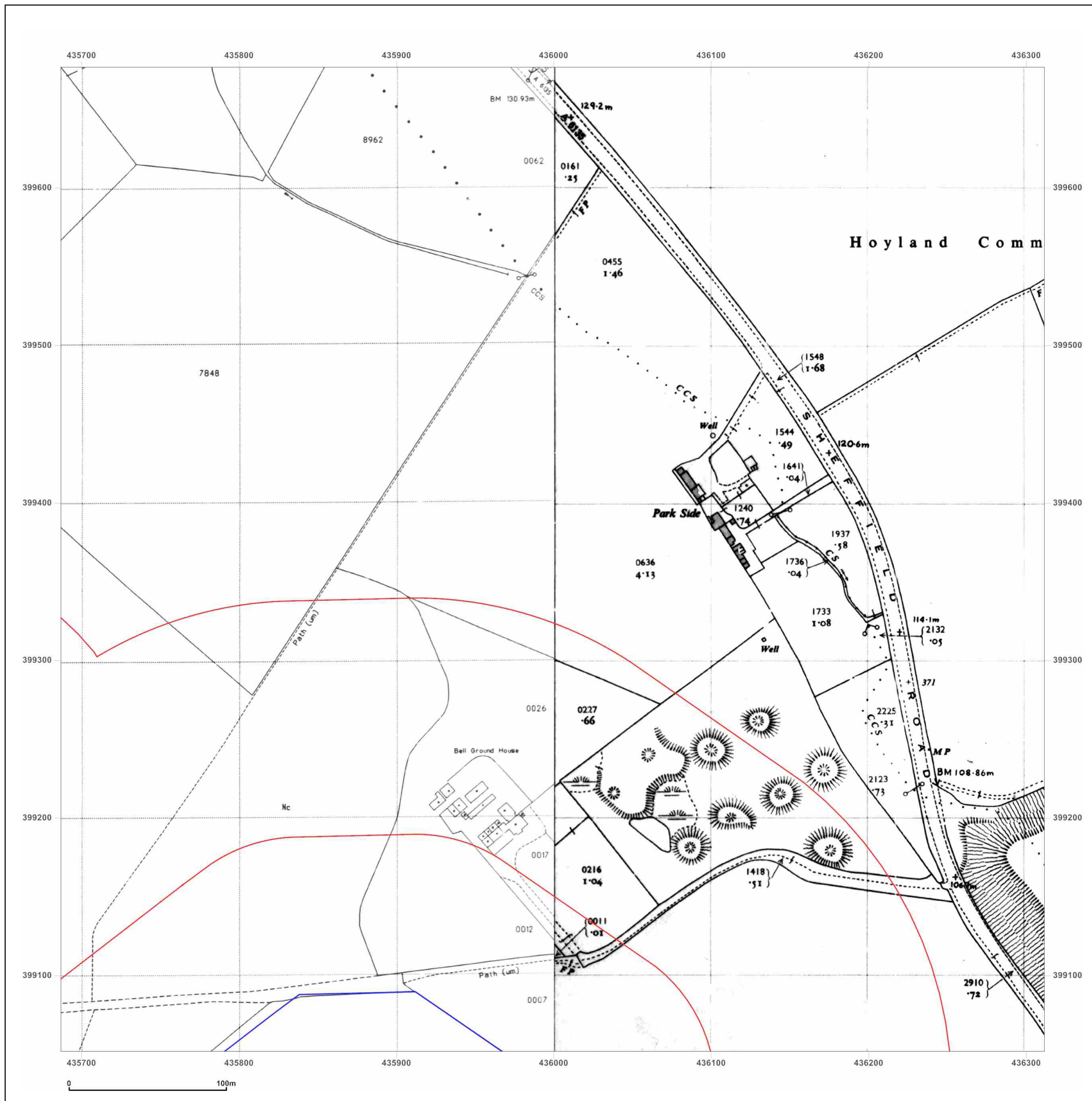
Scale: 1:2,500

Printed at: 1:2,500



Surveyed 1993
 Revised 1993
 Edition N/A
 Copyright 1993
 Levelled N/A

Surveyed 1963
 Revised 1990
 Edition N/A
 Copyright 1990
 Levelled 1963



Produced by
 Groundsure Insights
www.groundsure.com



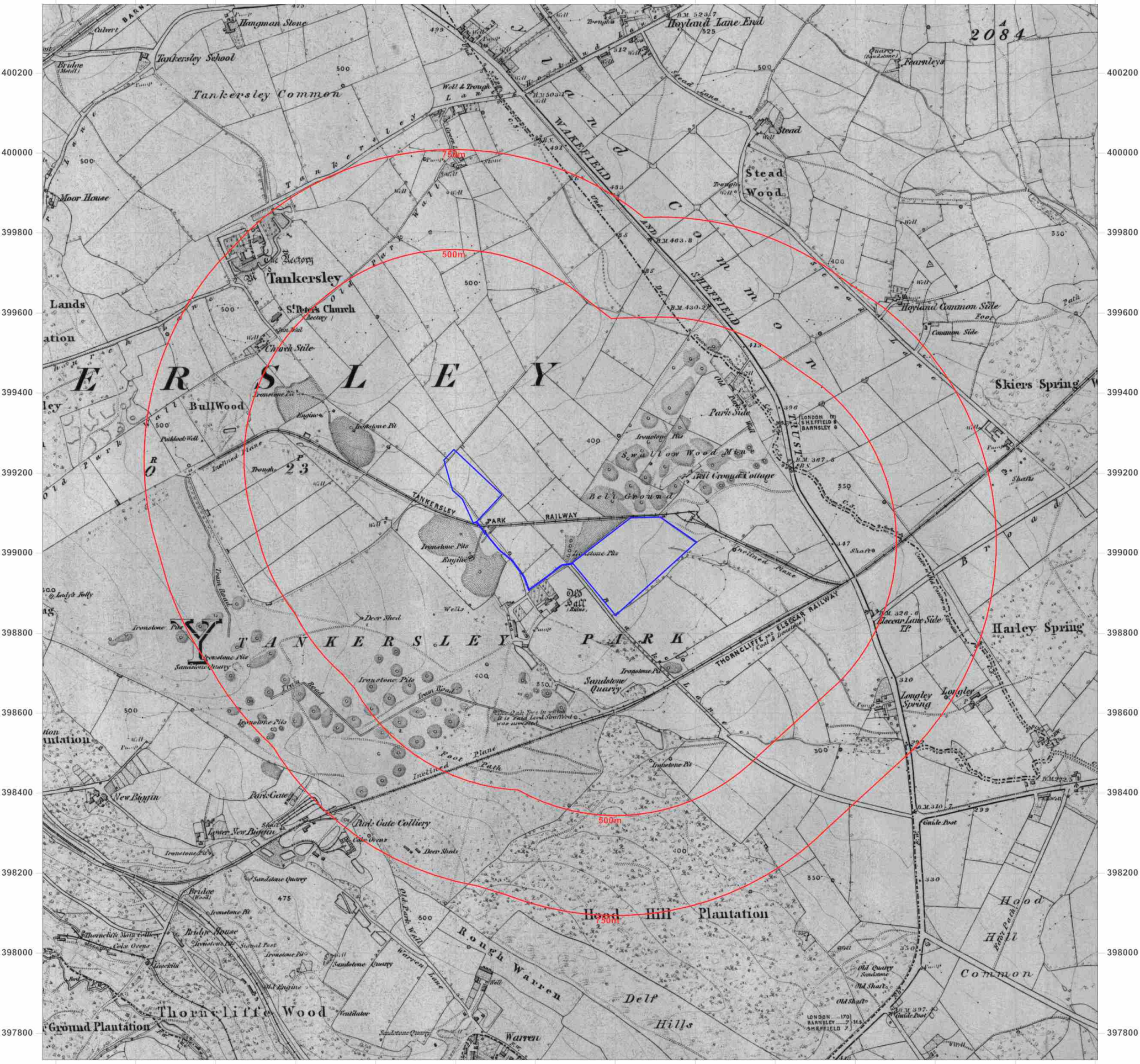
Supplied by:
www.emapsite.com
sales@emapsite.com

© Crown copyright and database rights 2019 Ordnance Survey 100035207

Production date: 06 March 2020

Map legend available at:
www.groundsure.com/sites/default/files/groundsure_legend.pdf

434400 434600 434800 435000 435200 435400 435600 435800 436000 436200 436400 436600 436800 437000



434400 434600 434800 435000 435200 435400 435600 435800 436000 436200 436400 436600 436800 437000

0 500m



Site Details:

Hoyland Common- Balancing Ponds

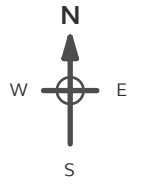
Client Ref: EMS_598513_800719
Report Ref: EMS-598513_800719
Grid Ref: 435686, 399051

Map Name: County Series


Map date: 1855

Scale: 1:10,560

Printed at: 1:10,560



Surveyed 1851
 Revised N/A
 Edition 1855
 Copyright N/A
 Levelled N/A



Produced by
 Groundsure Insights
www.groundsure.com



Supplied by:
www.emapsite.com
sales@emapsite.com

© Crown copyright and database rights 2019 Ordnance Survey 100035207

Production date: 06 March 2020

Map legend available at:
www.groundsure.com/sites/default/files/groundsure_legend.pdf

Site Details:

Hoyland Common- Balancing Ponds

Client Ref: EMS_598513_800719
Report Ref: EMS-598513_800719
Grid Ref: 435686, 399051

Map Name: County Series

Map date: 1891-1894

Scale: 1:10,560

Printed at: 1:10,560



Surveyed 1891
 Revised 1891
 Edition 1891
 Copyright N/A
 Levelled N/A

Surveyed 1891
 Revised N/A
 Edition 1894
 Copyright N/A
 Levelled N/A



Produced by
 Groundsure Insights
www.groundsure.com

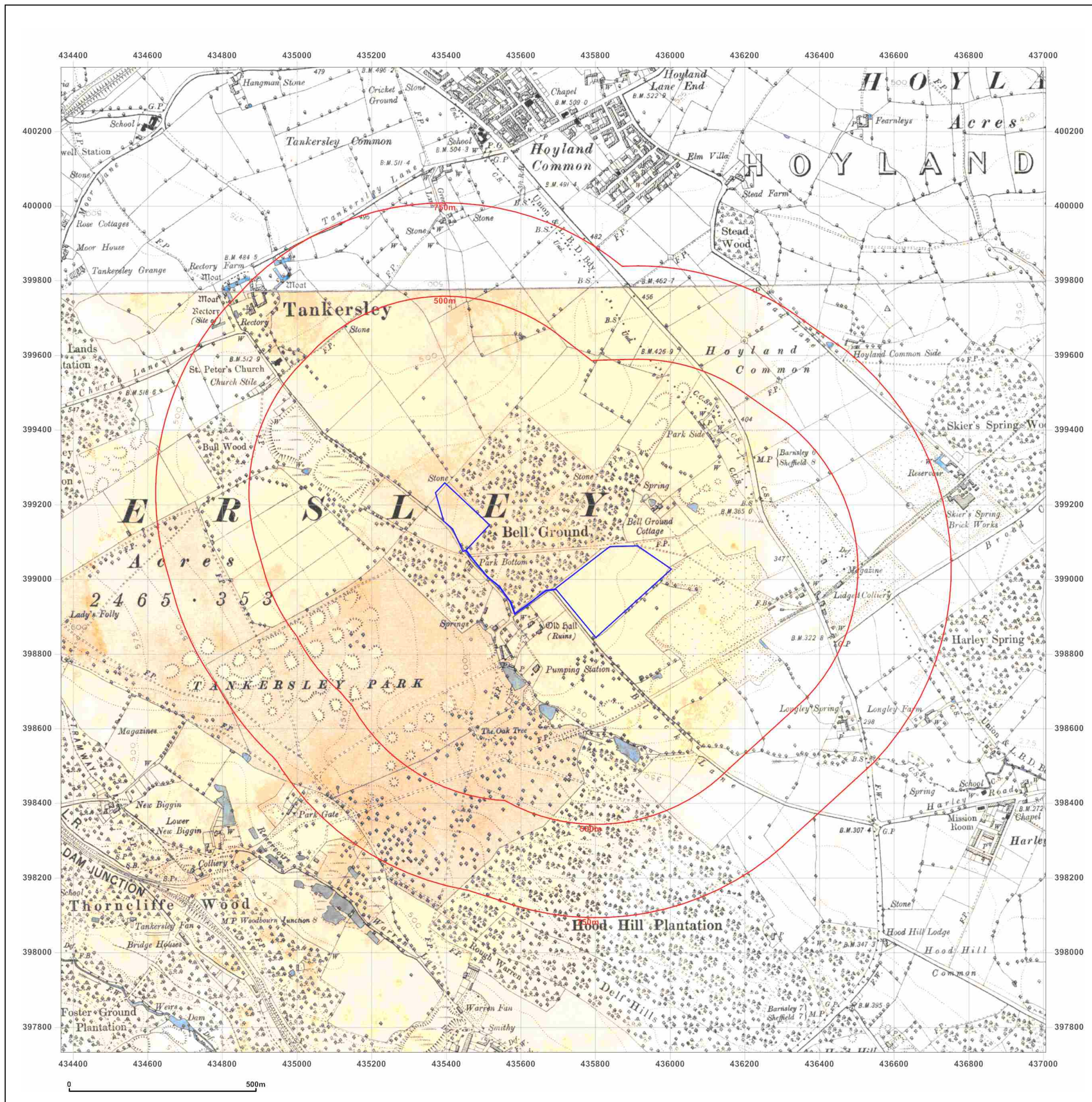


Supplied by:
www.emapsite.com
sales@emapsite.com

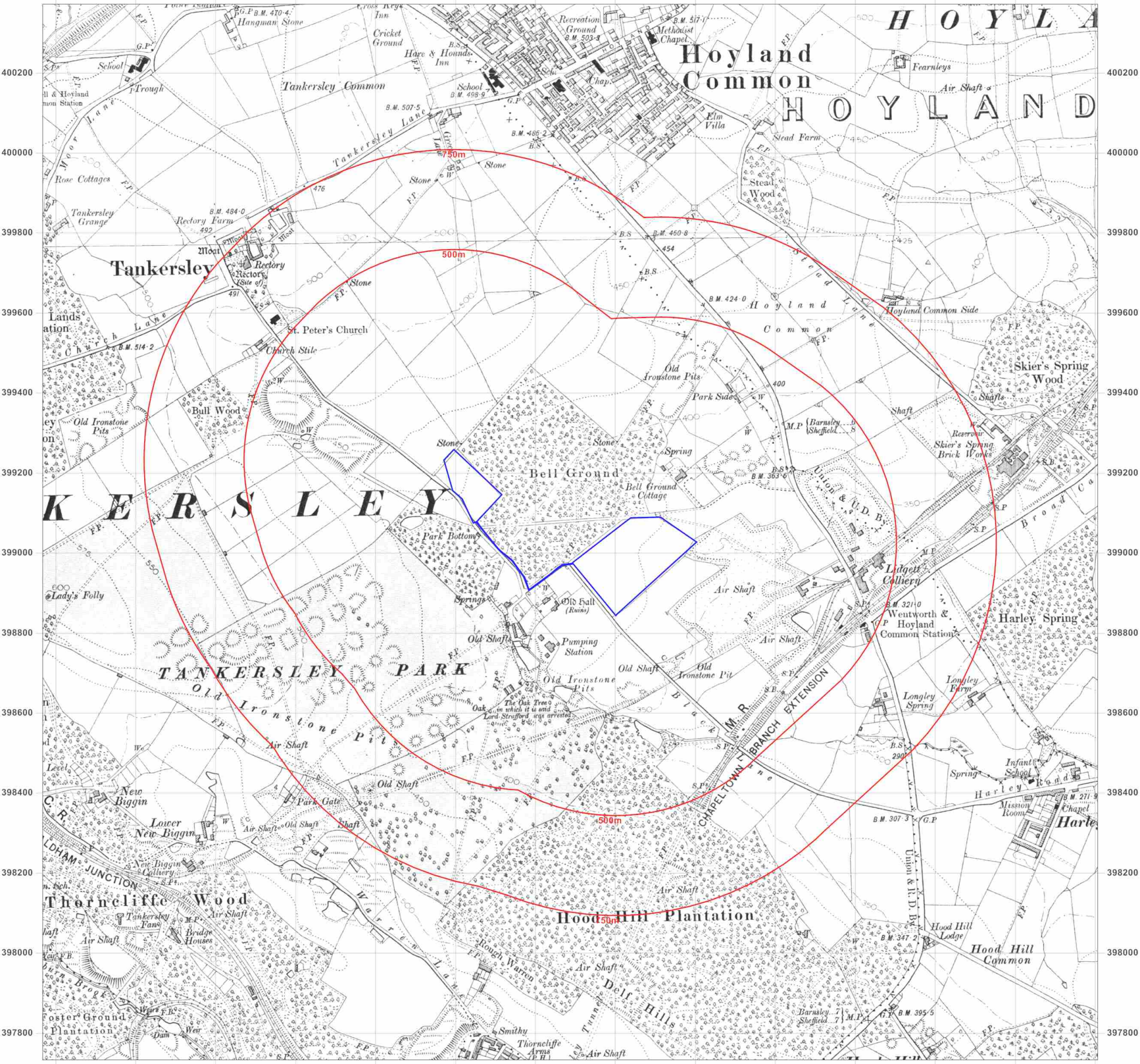
© Crown copyright and database rights 2019 Ordnance Survey 100035207

Production date: 06 March 2020

Map legend available at:
www.groundsure.com/sites/default/files/groundsure_legend.pdf



434400 434600 434800 435000 435200 435400 435600 435800 436000 436200 436400 436600 436800 437000



434400 434600 434800 435000 435200 435400 435600 435800 436000 436200 436400 436600 436800 437000

0 500m



Site Details:

Hoyland Common- Balancing Ponds

Client Ref: EMS_598513_800719
Report Ref: EMS-598513_800719
Grid Ref: 435686, 399051

Map Name: County Series

Map date: 1903

Scale: 1:10,560

Printed at: 1:10,560



Surveyed 1891
Revised 1903
Edition 1903
Copyright N/A
Levelled N/A

Surveyed 1891
Revised 1903
Edition 1903
Copyright N/A
Levelled N/A



Produced by
Groundsure Insights
www.groundsure.com



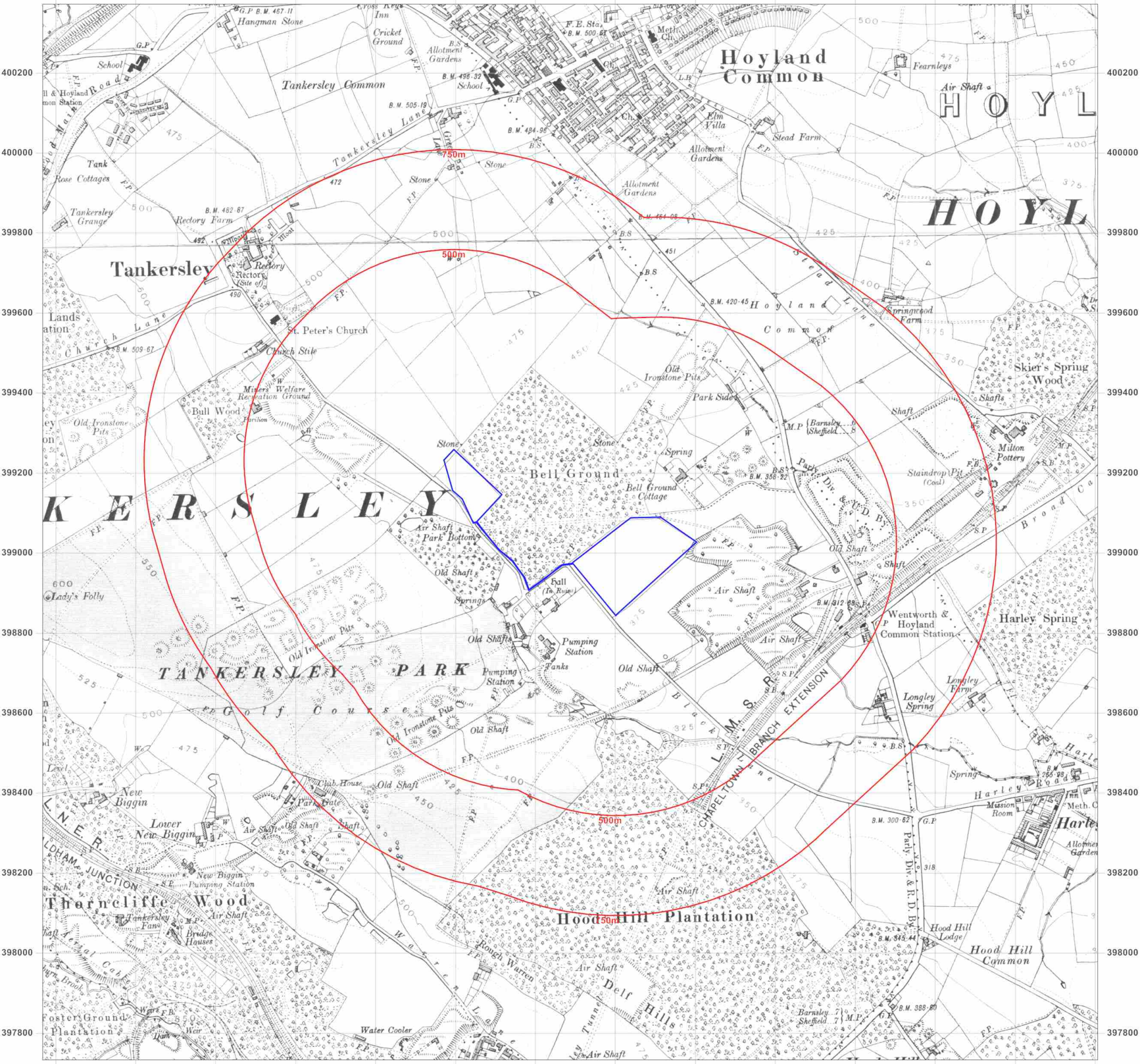
Supplied by:
www.emapsite.com
sales@emapsite.com

© Crown copyright and database rights 2019 Ordnance Survey 100035207

Production date: 06 March 2020

Map legend available at:
www.groundsure.com/sites/default/files/groundsure_legend.pdf

434400 434600 434800 435000 435200 435400 435600 435800 436000 436200 436400 436600 436800 437000



434400 434600 434800 435000 435200 435400 435600 435800 436000 436200 436400 436600 436800 437000



Site Details:

Hoyland Common- Balancing Ponds

Client Ref: EMS_598513_800719
Report Ref: EMS-598513_800719
Grid Ref: 435686, 399051

Map Name: County Series

Map date: 1929

Scale: 1:10,560

Printed at: 1:10,560



Surveyed 1851
Revised 1929
Edition 1929
Copyright N/A
Levelled 1915

Surveyed 1851
Revised 1929
Edition 1929
Copyright N/A
Levelled 1915



Produced by
Groundsure Insights
www.groundsure.com



Supplied by:
www.emapsite.com
sales@emapsite.com