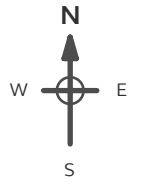



Site Details:
 CENTRE OF POND 71M FROM 1
 SPRING VIEW, ENGINE LANE
 21M FROM UNNAMED ROAD,
 FERRYMOOR WAY,
 GRIMETHORPE, BARNSELY, S72
 7BN

Client Ref: 784-B034815
Report Ref: GS-XGF-D5L-S8V-27F_LS_1_2
Grid Ref: 439781, 409048

Map Name: County Series
Map date: 1931
Scale: 1:2,500
Printed at: 1:2,500



Surveyed 1890
 Revised 1930
 Edition 1931
 Copyright N/A
 Levelled 1930



Surveyed 1890
 Revised 1930
 Edition 1931
 Copyright N/A
 Levelled 1930

Powered by

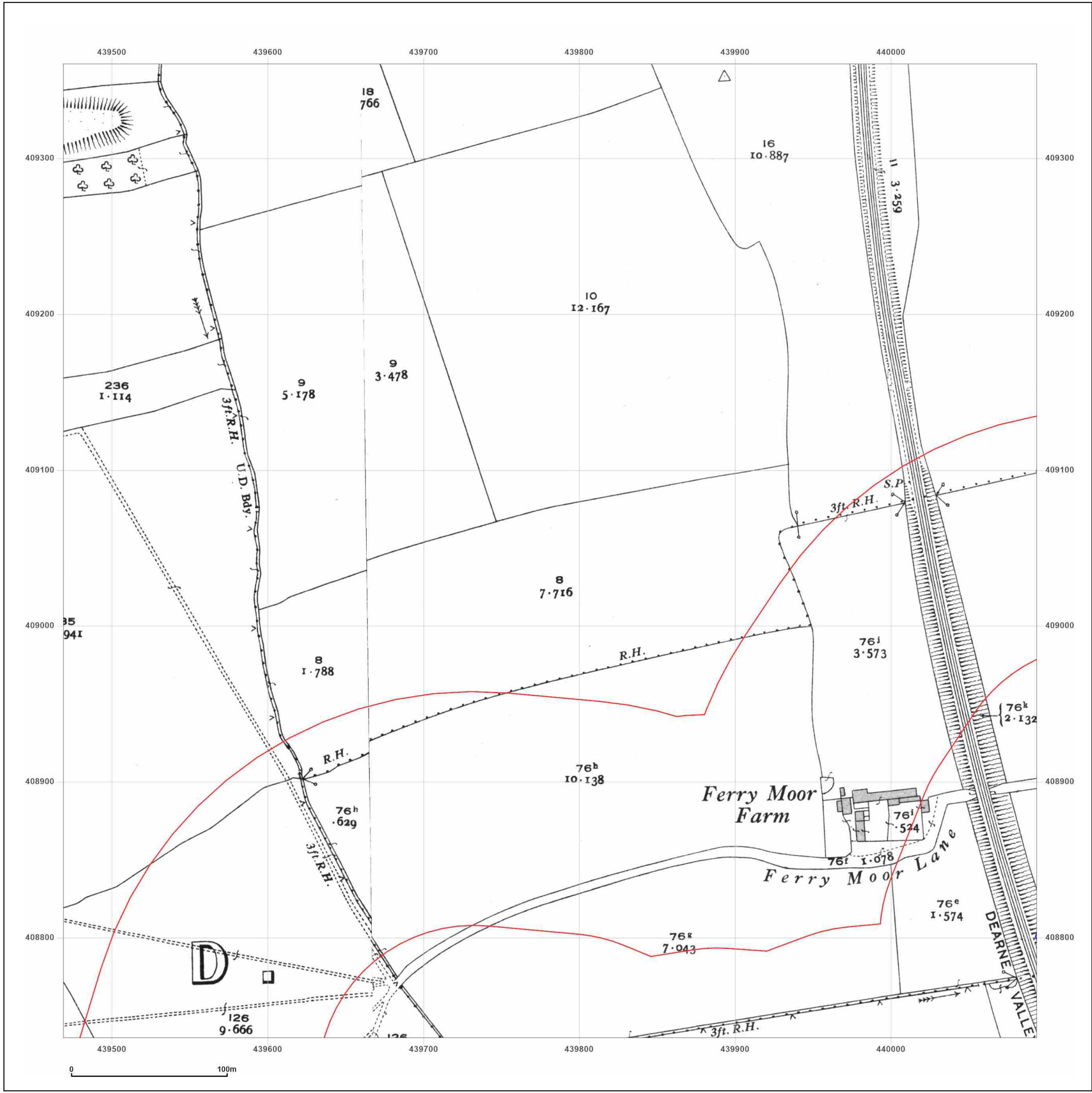


Produced by
 Groundsure Insights
 T: 08444 159000
 E: info@groundsure.com
 W: www.groundsure.com

© Crown copyright and database rights 2018 Ordnance Survey 100035207

Production date: 02 October 2023

Map legend available at:
www.groundsure.com/sites/default/files/groundsure_legend.pdf

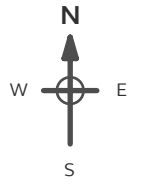


Site Details:


CENTRE OF POND 71M FROM 1
 SPRING VIEW, ENGINE LANE
 21M FROM UNNAMED ROAD,
 FERRYMOOR WAY,
 GRIMETHORPE, BARNSELY, S72
 7BN

Client Ref: 784-B034815
Report Ref: GS-XGF-D5L-S8V-27F_LS_1_2
Grid Ref: 439781, 409048

Map Name: National Grid
Map date: 1961
Scale: 1:2,500
Printed at: 1:2,500



Surveyed 1961
 Revised 1961
 Edition N/A
 Copyright 1962
 Levelled 1959



Surveyed 1961
 Revised 1961
 Edition N/A
 Copyright 1962
 Levelled 1959

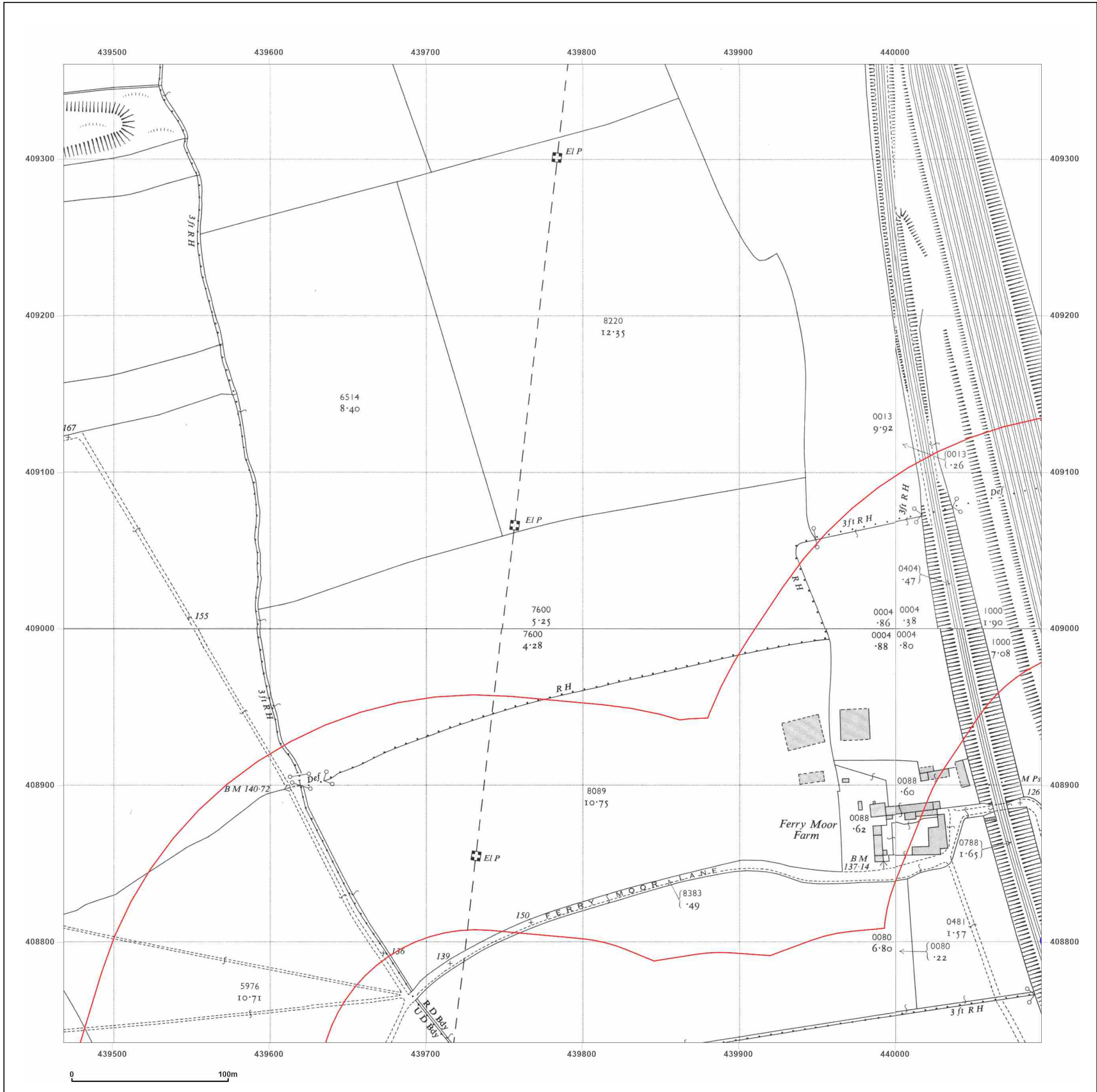


Produced by
 Groundsure Insights
 T: 08444 159000
 E: info@groundsure.com
 W: www.groundsure.com

© Crown copyright and database rights 2018 Ordnance Survey 100035207

Production date: 02 October 2023

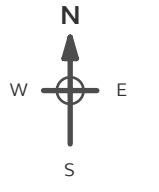
Map legend available at:
www.groundsure.com/sites/default/files/groundsure_legend.pdf




Site Details:
 CENTRE OF POND 71M FROM 1
 SPRING VIEW, ENGINE LANE
 21M FROM UNNAMED ROAD,
 FERRYMOOR WAY,
 GRIMETHORPE, BARNSELY, S72
 7BN

Client Ref: 784-B034815
Report Ref: GS-XGF-D5L-S8V-27F_LS_1_2
Grid Ref: 439781, 409048

Map Name: National Grid
Map date: 1962
Scale: 1:2,500
Printed at: 1:2,500



Surveyed N/A
 Revised N/A
 Edition N/A
 Copyright N/A
 Levelled N/A

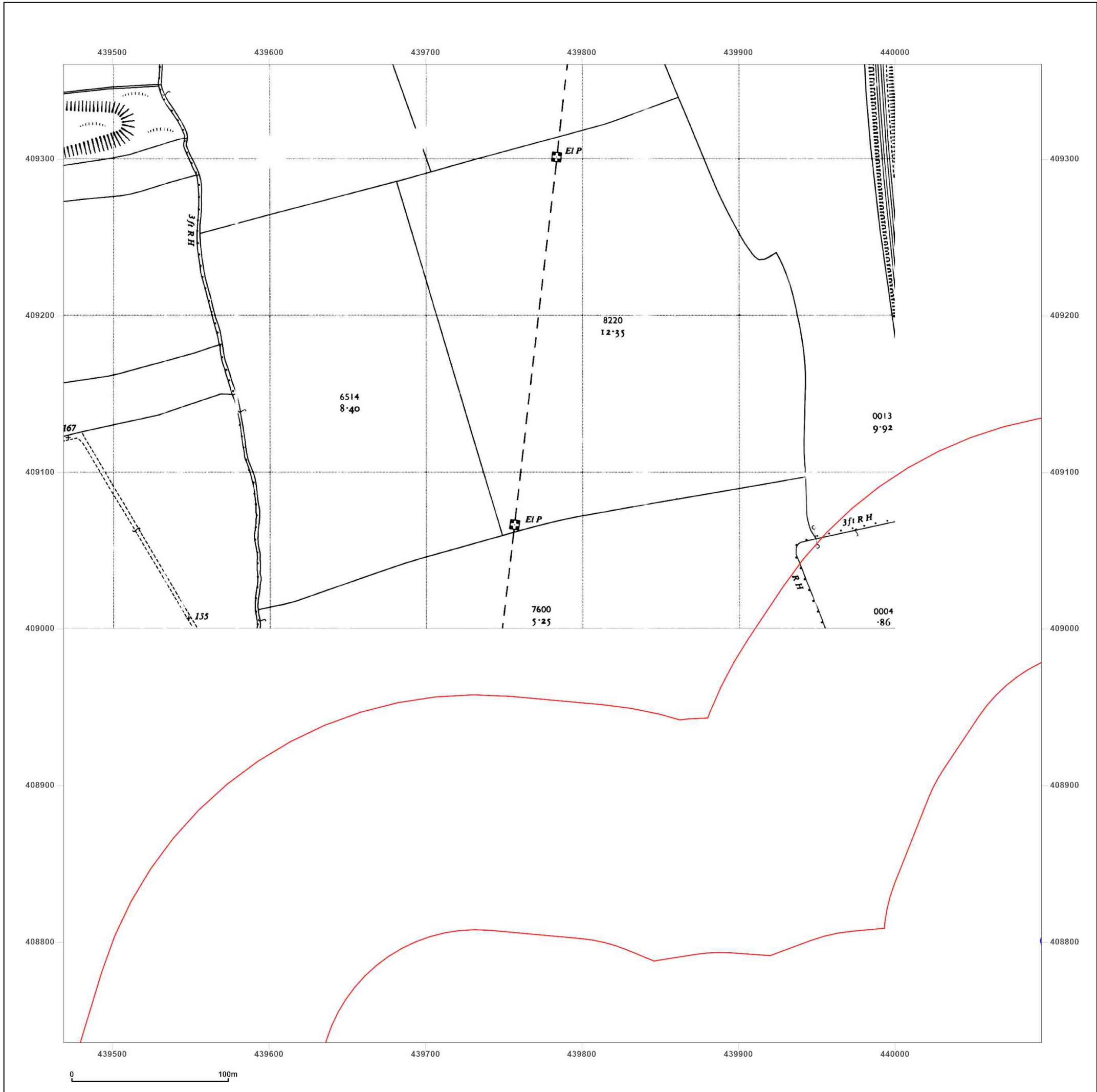


Produced by
 Groundsure Insights
 T: 08444 159000
 E: info@groundsure.com
 W: www.groundsure.com

© Crown copyright and database rights 2018 Ordnance Survey 100035207

Production date: 02 October 2023

Map legend available at:
www.groundsure.com/sites/default/files/groundsure_legend.pdf

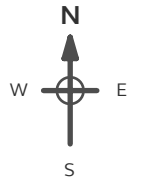


Site Details:

CENTRE OF POND 71M FROM 1
 SPRING VIEW, ENGINE LANE
 21M FROM UNNAMED ROAD,
 FERRYMOOR WAY,
 GRIMETHORPE, BARNSELY, S72
 7BN

Client Ref: 784-B034815
Report Ref: GS-XGF-D5L-S8V-27F_LS_1_2
Grid Ref: 439781, 409048

Map Name: National Grid
Map date: 1970
Scale: 1:2,500
Printed at: 1:2,500



Surveyed N/A
 Revised N/A
 Edition N/A
 Copyright N/A
 Levelled N/A

Powered by

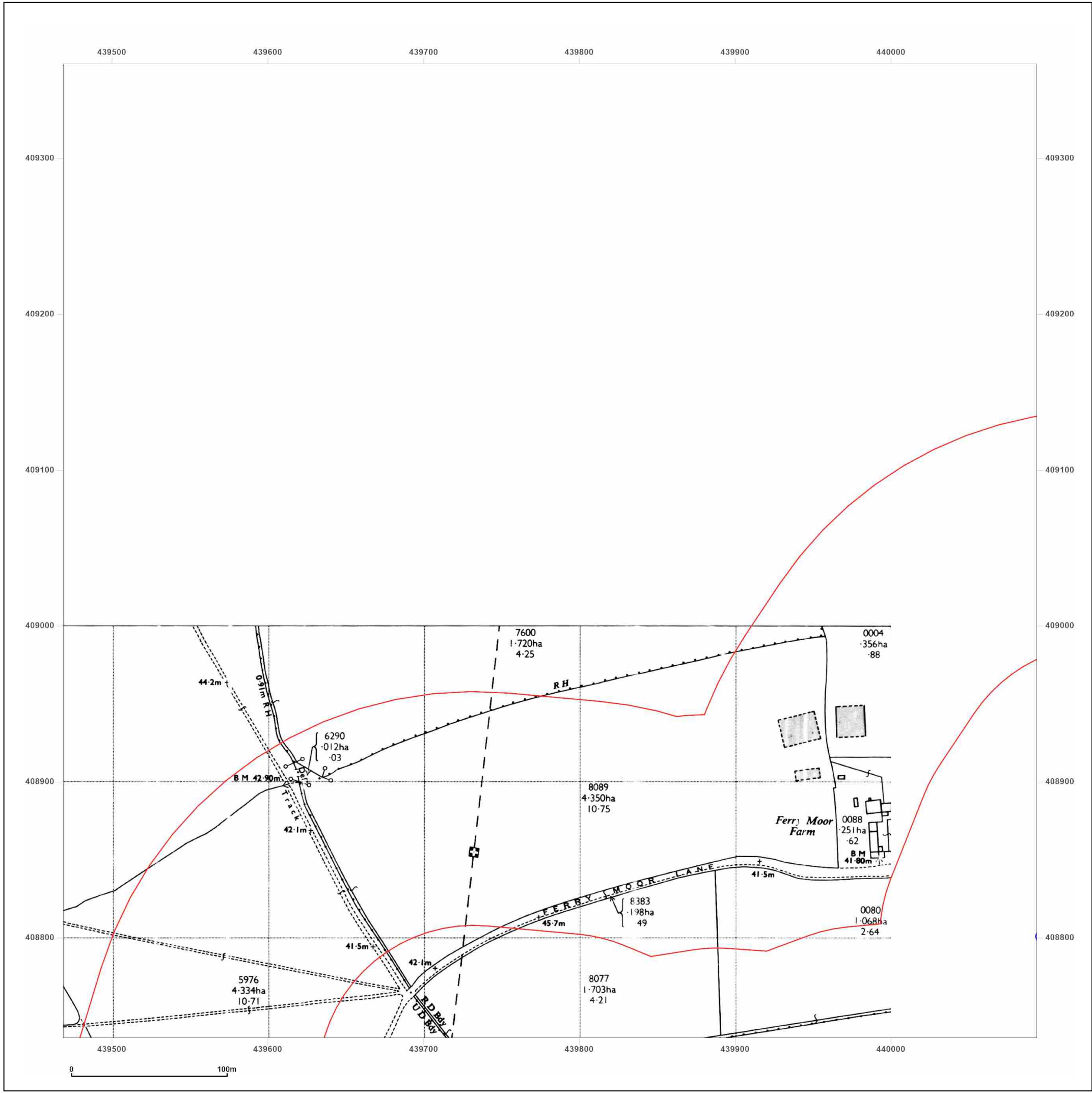


Produced by
 Groundsure Insights
 T: 08444 159000
 E: info@groundsure.com
 W: www.groundsure.com

© Crown copyright and database rights 2018 Ordnance Survey 100035207

Production date: 02 October 2023

Map legend available at:
www.groundsure.com/sites/default/files/groundsure_legend.pdf



Site Details:

CENTRE OF POND 71M FROM 1
 SPRING VIEW, ENGINE LANE
 21M FROM UNNAMED ROAD,
 FERRYMOOR WAY,
 GRIMETHORPE, BARNSELY, S72
 7BN

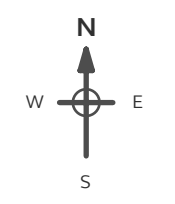
Client Ref: 784-B034815
Report Ref: GS-XGF-D5L-S8V-27F_LS_1_2
Grid Ref: 439781, 409048

Map Name: National Grid

Map date: 1969-1972

Scale: 1:2,500

Printed at: 1:2,500



Surveyed 1972
 Revised 1972
 Edition N/A
 Copyright 1973
 Levelled 1964

Surveyed 1969
 Revised 1969
 Edition N/A
 Copyright 1970
 Levelled 1964

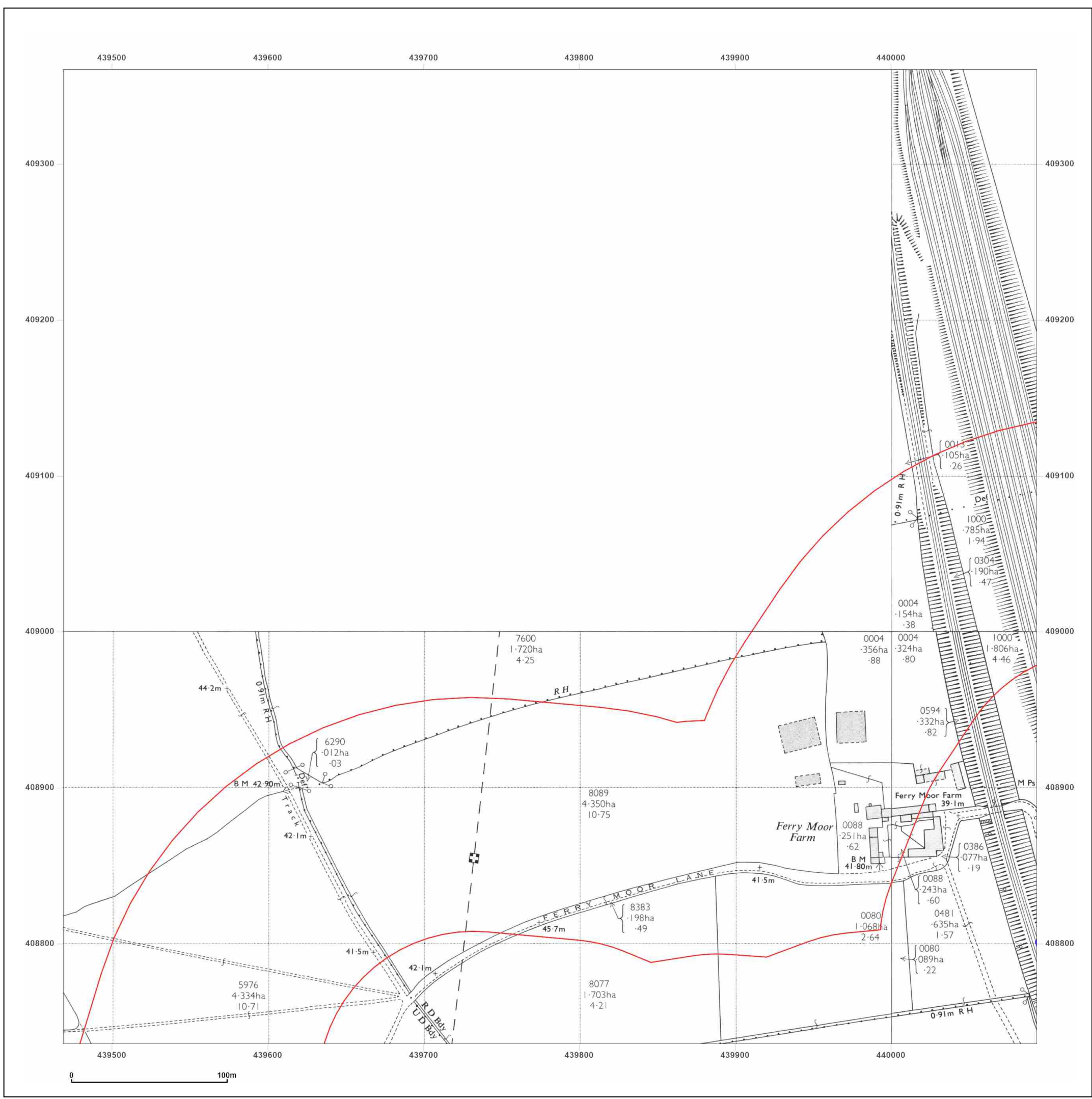


Produced by
 Groundsure Insights
 T: 08444 159000
 E: info@groundsure.com
 W: www.groundsure.com

© Crown copyright and database rights 2018 Ordnance Survey 100035207

Production date: 02 October 2023

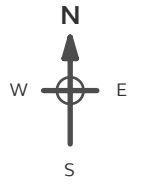
Map legend available at:
www.groundsure.com/sites/default/files/groundsure_legend.pdf




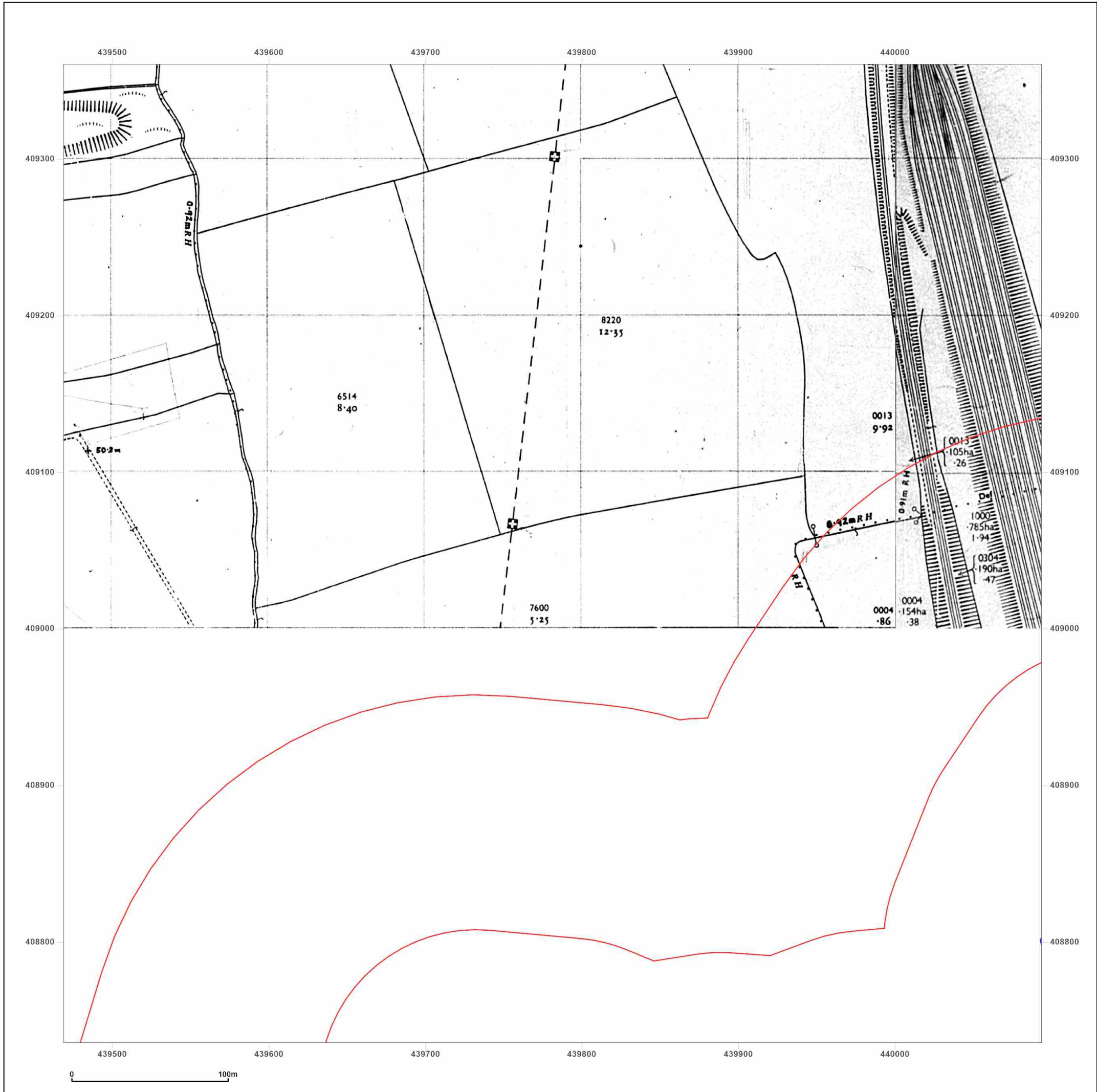
Site Details:
 CENTRE OF POND 71M FROM 1
 SPRING VIEW, ENGINE LANE
 21M FROM UNNAMED ROAD,
 FERRYMOOR WAY,
 GRIMETHORPE, BARNSELY, S72
 7BN

Client Ref: 784-B034815
Report Ref: GS-XGF-D5L-S8V-27F_LS_1_2
Grid Ref: 439781, 409048

Map Name: National Grid
Map date: 1978-1979
Scale: 1:2,500
Printed at: 1:2,500



Surveyed 1979 Revised 1979 Edition N/A Copyright 1979 Levelled N/A	Surveyed 1978 Revised 1978 Edition N/A Copyright 1978 Levelled N/A
--	--



Produced by
 Groundsure Insights
 T: 08444 159000
 E: info@groundsure.com
 W: www.groundsure.com

© Crown copyright and database rights 2018 Ordnance Survey 100035207

Production date: 02 October 2023

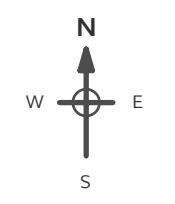
Map legend available at:
www.groundsure.com/sites/default/files/groundsure_legend.pdf

Site Details:

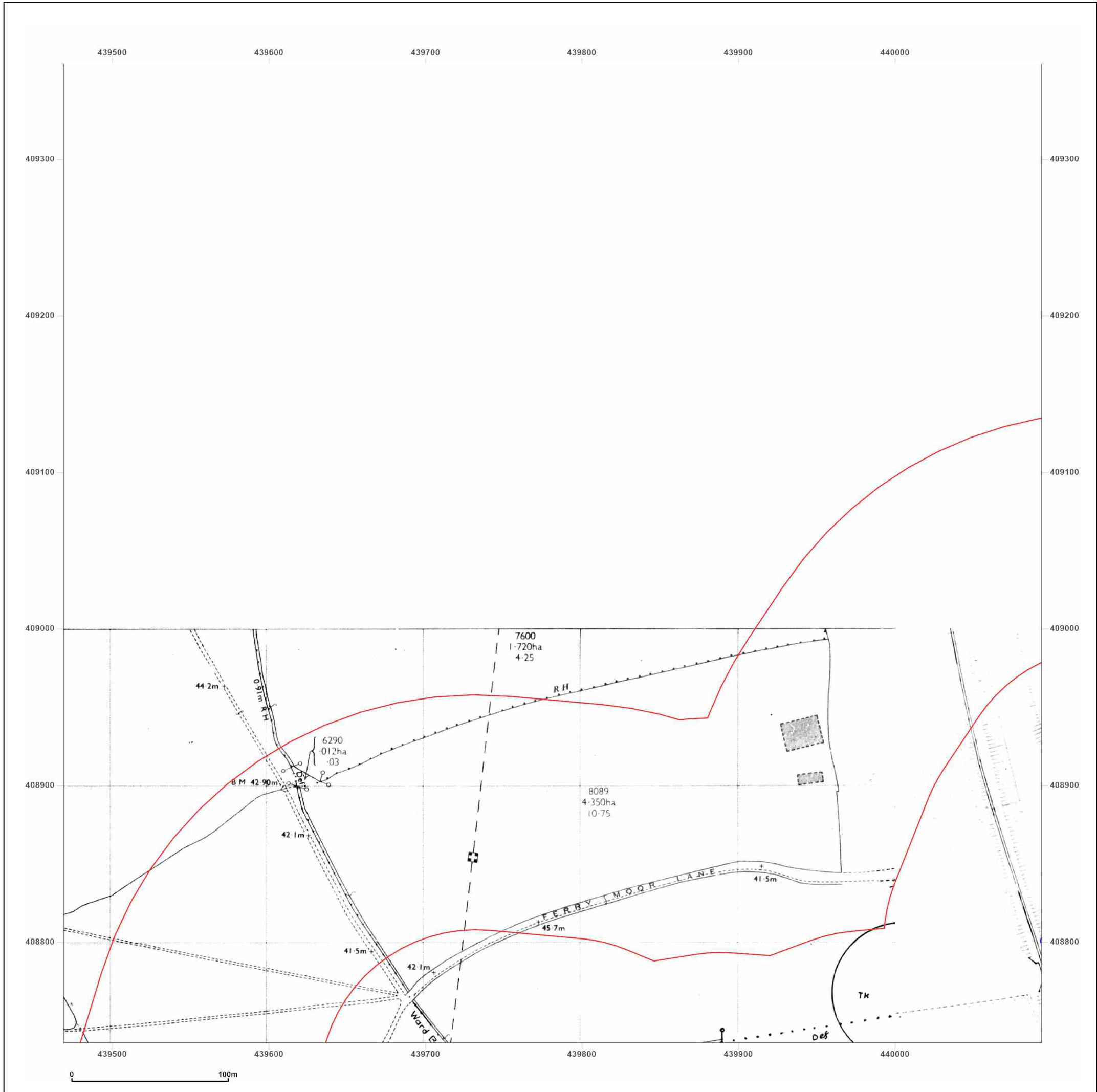
CENTRE OF POND 71M FROM 1
 SPRING VIEW, ENGINE LANE
 21M FROM UNNAMED ROAD,
 FERRYMOOR WAY,
 GRIMETHORPE, BARNSELY, S72
 7BN

Client Ref: 784-B034815
Report Ref: GS-XGF-D5L-S8V-27F_LS_1_2
Grid Ref: 439781, 409048

Map Name: National Grid
Map date: 1984-1988
Scale: 1:2,500
Printed at: 1:2,500



Surveyed 1988 Revised 1988 Edition N/A Copyright 1988 Levelled N/A	Surveyed N/A Revised N/A Edition N/A Copyright 1984 Levelled 1964
--	---




 Produced by
 Groundsure Insights
 T: 08444 159000
 E: info@groundsure.com
 W: www.groundsure.com

© Crown copyright and database rights 2018 Ordnance Survey 100035207

Production date: 02 October 2023

Map legend available at:
www.groundsure.com/sites/default/files/groundsure_legend.pdf

Site Details:

CENTRE OF POND 71M FROM 1
 SPRING VIEW, ENGINE LANE
 21M FROM UNNAMED ROAD,
 FERRYMOOR WAY,
 GRIMETHORPE, BARNSELEY, S72
 7BN

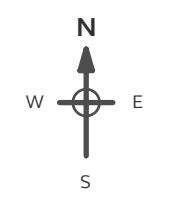
Client Ref: 784-B034815
Report Ref: GS-XGF-D5L-S8V-27F_LS_2_1
Grid Ref: 440406, 408423

Map Name: County Series

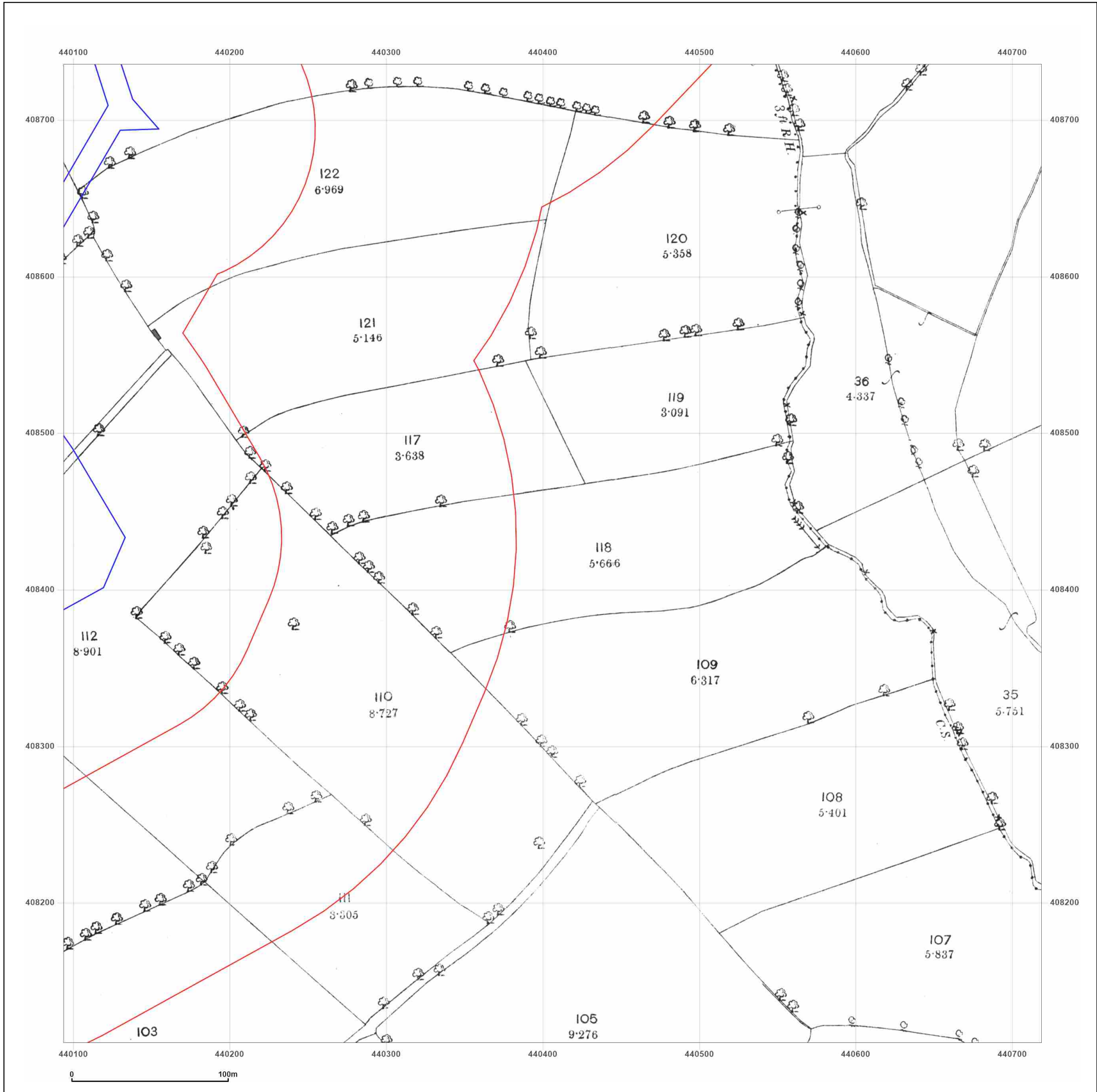
Map date: 1893

Scale: 1:2,500

Printed at: 1:2,500



Surveyed 1893
 Revised N/A
 Edition 1893
 Copyright N/A
 Levelled N/A



Produced by
 Groundsure Insights
 T: 08444 159000
 E: info@groundsure.com
 W: www.groundsure.com

© Crown copyright and database rights 2018 Ordnance Survey 100035207

Production date: 02 October 2023

Map legend available at:
www.groundsure.com/sites/default/files/groundsure_legend.pdf

Site Details:

CENTRE OF POND 71M FROM 1
 SPRING VIEW, ENGINE LANE
 21M FROM UNNAMED ROAD,
 FERRYMOOR WAY,
 GRIMETHORPE, BARNSELY, S72
 7BN

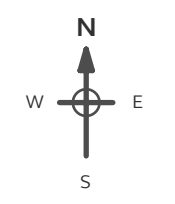
Client Ref: 784-B034815
Report Ref: GS-XGF-D5L-S8V-27F_LS_2_1
Grid Ref: 440406, 408423

Map Name: County Series

Map date: 1906

Scale: 1:2,500

Printed at: 1:2,500



Surveyed 1890
 Revised 1904
 Edition N/A
 Copyright N/A
 Levelled N/A

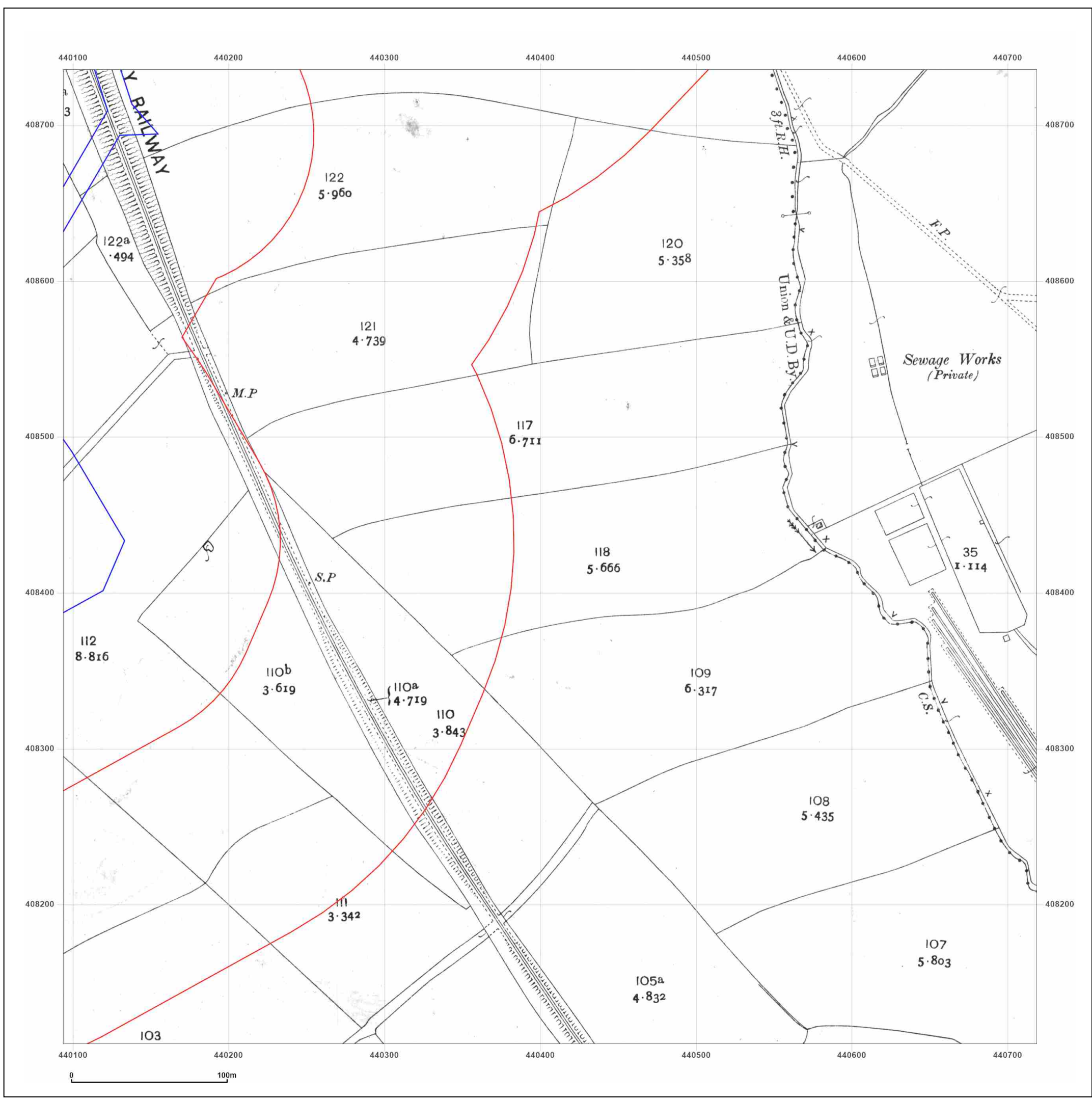


Produced by
 Groundsure Insights
 T: 08444 159000
 E: info@groundsure.com
 W: www.groundsure.com

© Crown copyright and database rights 2018 Ordnance Survey 100035207

Production date: 02 October 2023

Map legend available at:
www.groundsure.com/sites/default/files/groundsure_legend.pdf



Site Details:

CENTRE OF POND 71M FROM 1
 SPRING VIEW, ENGINE LANE
 21M FROM UNNAMED ROAD,
 FERRYMOOR WAY,
 GRIMETHORPE, BARNSELY, S72
 7BN

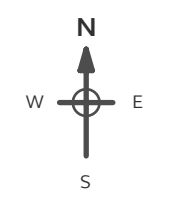
Client Ref: 784-B034815
Report Ref: GS-XGF-D5L-S8V-27F_LS_2_1
Grid Ref: 440406, 408423

Map Name: County Series

Map date: 1931

Scale: 1:2,500

Printed at: 1:2,500



Surveyed 1890
 Revised 1930
 Edition 1931
 Copyright N/A
 Levelled 1930

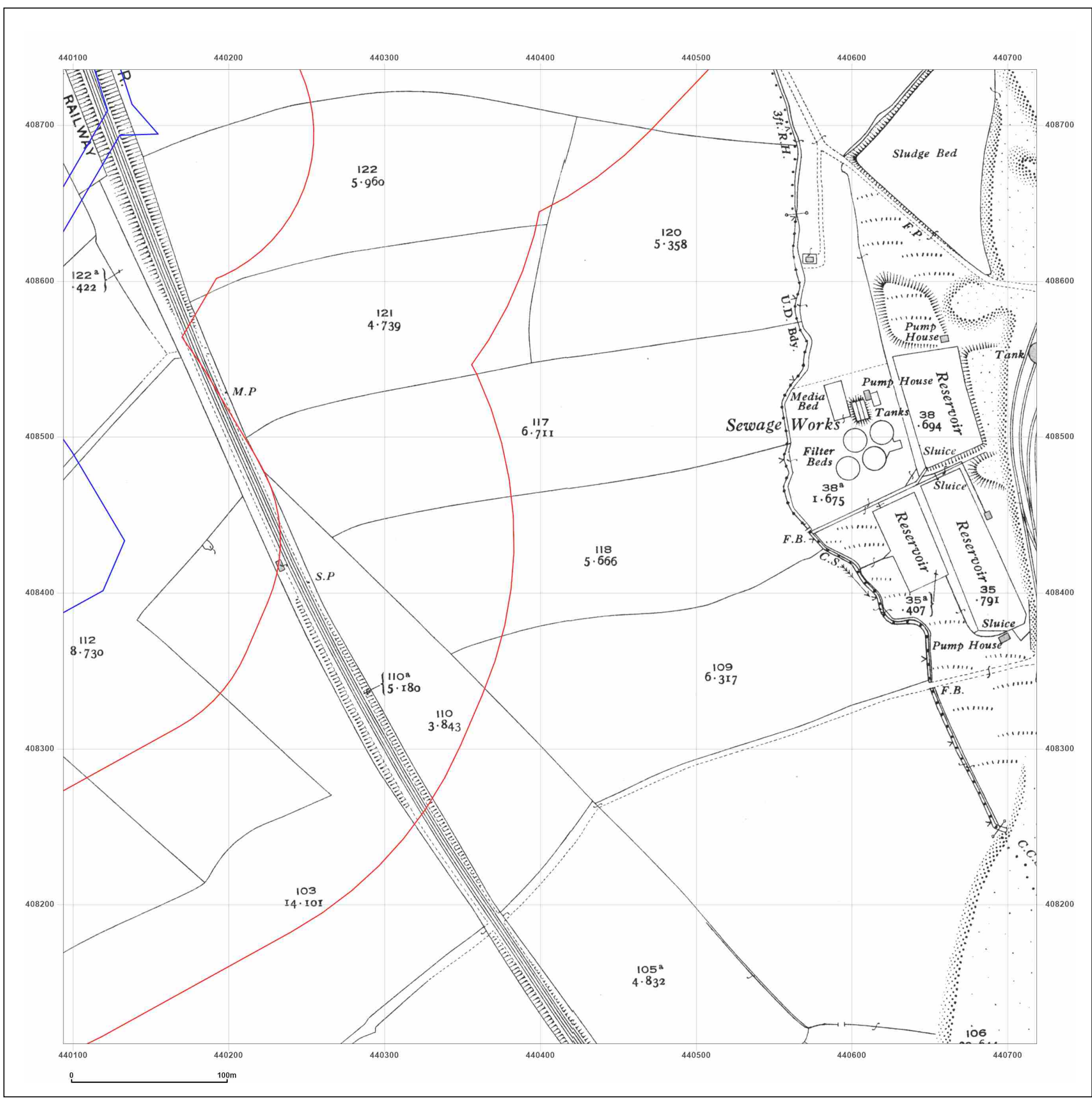


Produced by
 Groundsure Insights
 T: 08444 159000
 E: info@groundsure.com
 W: www.groundsure.com

© Crown copyright and database rights 2018 Ordnance Survey 100035207

Production date: 02 October 2023

Map legend available at:
www.groundsure.com/sites/default/files/groundsure_legend.pdf



Site Details:

CENTRE OF POND 71M FROM 1
 SPRING VIEW, ENGINE LANE
 21M FROM UNNAMED ROAD,
 FERRYMOOR WAY,
 GRIMETHORPE, BARNSELY, S72
 7BN

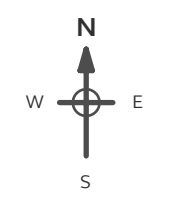
Client Ref: 784-B034815
Report Ref: GS-XGF-D5L-S8V-27F_LS_2_1
Grid Ref: 440406, 408423

Map Name: National Grid

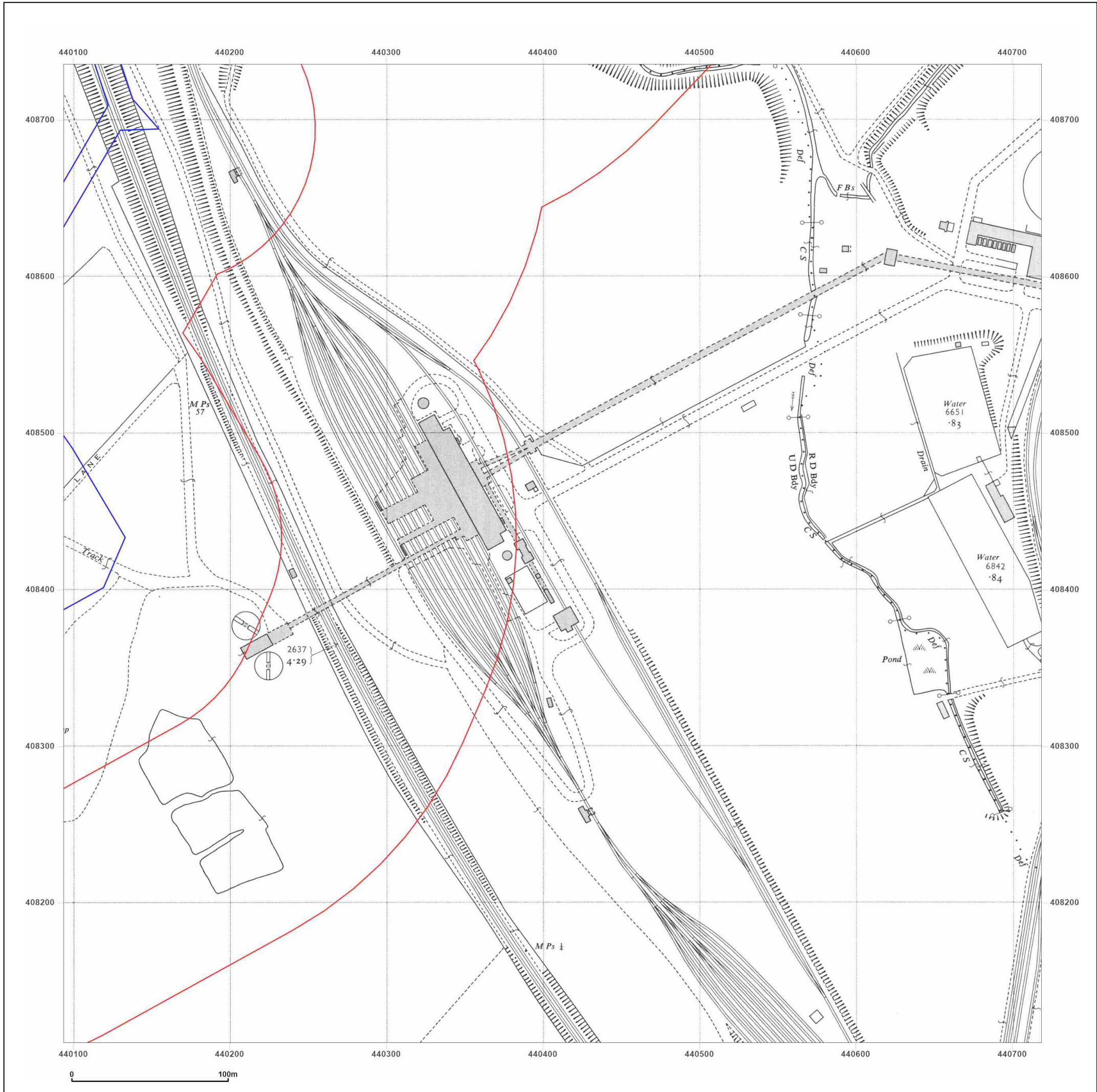
Map date: 1961

Scale: 1:2,500

Printed at: 1:2,500



Surveyed 1961
 Revised 1961
 Edition N/A
 Copyright 1962
 Levelled 1959



Produced by
 Groundsure Insights
 T: 08444 159000
 E: info@groundsure.com
 W: www.groundsure.com

© Crown copyright and database rights 2018 Ordnance Survey 100035207

Production date: 02 October 2023

Map legend available at:
www.groundsure.com/sites/default/files/groundsure_legend.pdf

Site Details:

CENTRE OF POND 71M FROM 1
 SPRING VIEW, ENGINE LANE
 21M FROM UNNAMED ROAD,
 FERRYMOOR WAY,
 GRIMETHORPE, BARNSELY, S72
 7BN

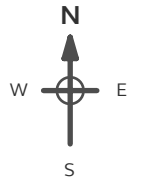
Client Ref: 784-B034815
Report Ref: GS-XGF-D5L-S8V-27F_LS_2_1
Grid Ref: 440406, 408423

Map Name: National Grid


Map date: 1985

Scale: 1:2,500

Printed at: 1:2,500



Surveyed 1985
 Revised 1985
 Edition N/A
 Copyright 1986
 Levelled 1964

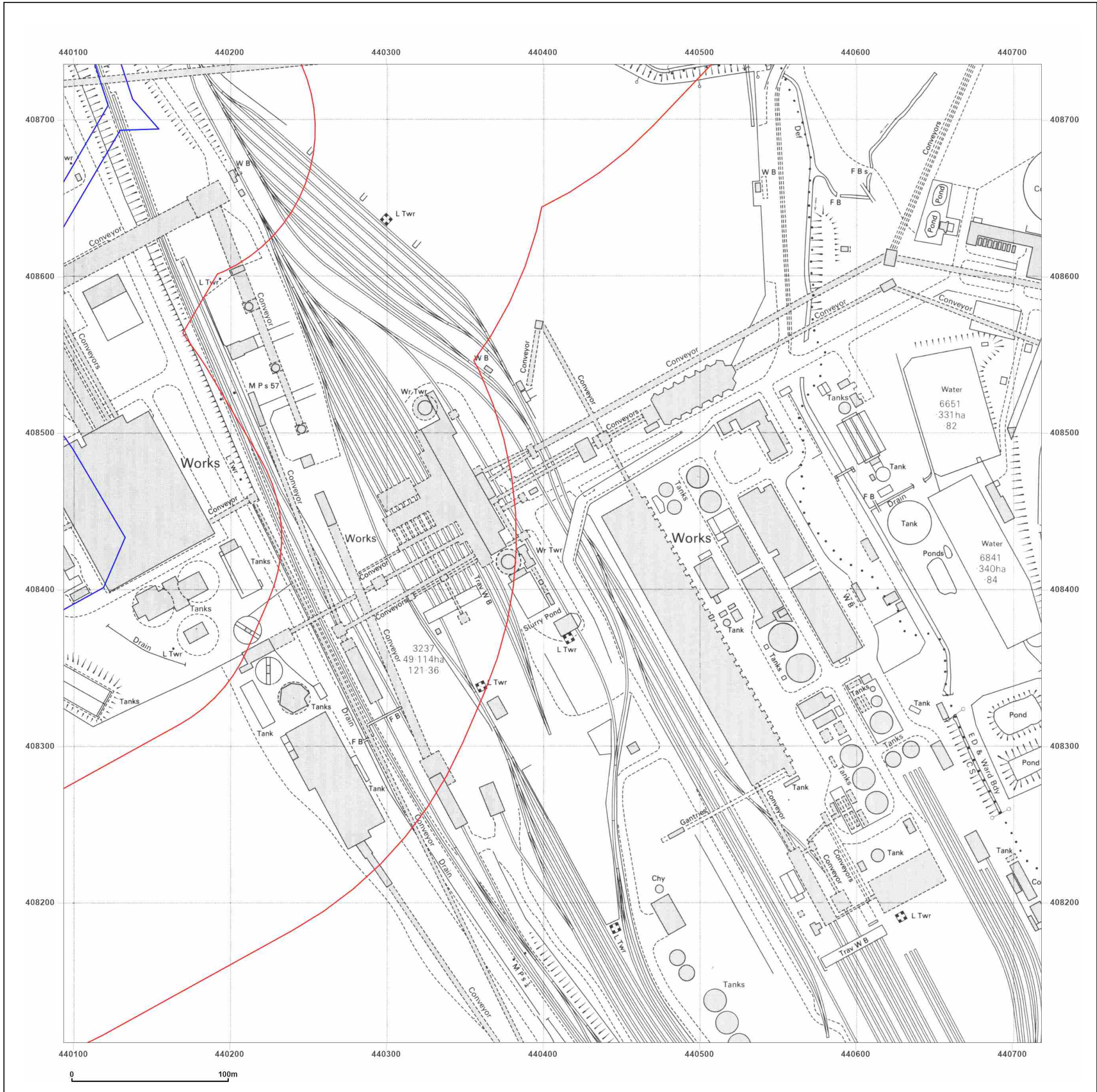


Produced by
 Groundsure Insights
 T: 08444 159000
 E: info@groundsure.com
 W: www.groundsure.com

© Crown copyright and database rights 2018 Ordnance Survey 100035207

Production date: 02 October 2023

Map legend available at:
www.groundsure.com/sites/default/files/groundsure_legend.pdf



Site Details:

CENTRE OF POND 71M FROM 1
 SPRING VIEW, ENGINE LANE
 21M FROM UNNAMED ROAD,
 FERRYMOOR WAY,
 GRIMETHORPE, BARNSELY, S72
 7BN

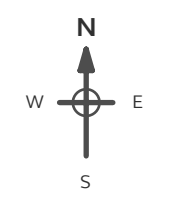
Client Ref: 784-B034815
Report Ref: GS-XGF-D5L-S8V-27F_LS_2_1
Grid Ref: 440406, 408423

Map Name: National Grid


Map date: 1993

Scale: 1:2,500

Printed at: 1:2,500



Surveyed 1993
 Revised 1993
 Edition N/A
 Copyright 1993
 Levelled N/A



Produced by
 Groundsure Insights
 T: 08444 159000
 E: info@groundsure.com
 W: www.groundsure.com

© Crown copyright and database rights 2018 Ordnance Survey 100035207

Production date: 02 October 2023

Map legend available at:
www.groundsure.com/sites/default/files/groundsure_legend.pdf


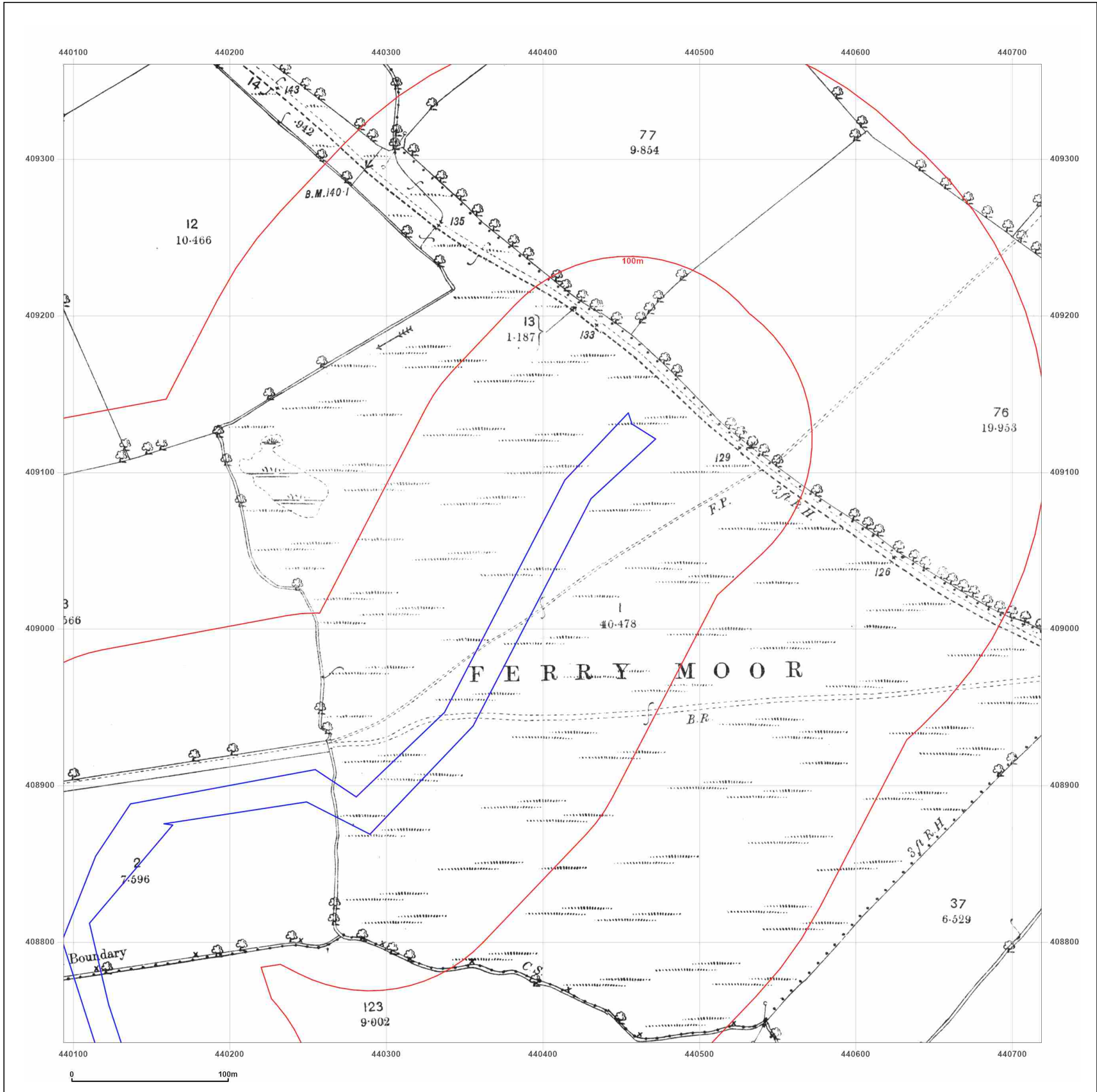
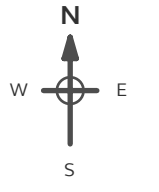


Site Details:

CENTRE OF POND 71M FROM 1
 SPRING VIEW, ENGINE LANE
 21M FROM UNNAMED ROAD,
 FERRYMOOR WAY,
 GRIMETHORPE, BARNSELY, S72
 7BN

Client Ref: 784-B034815
Report Ref: GS-XGF-D5L-S8V-27F_LS_2_2
Grid Ref: 440406, 409048

Map Name: County Series
Map date: 1893
Scale: 1:2,500
Printed at: 1:2,500



Surveyed 1893
 Revised N/A
 Edition 1893
 Copyright N/A
 Levelled N/A



Produced by
 Groundsure Insights
 T: 08444 159000
 E: info@groundsure.com
 W: www.groundsure.com

© Crown copyright and database rights 2018 Ordnance Survey 100035207

Production date: 02 October 2023


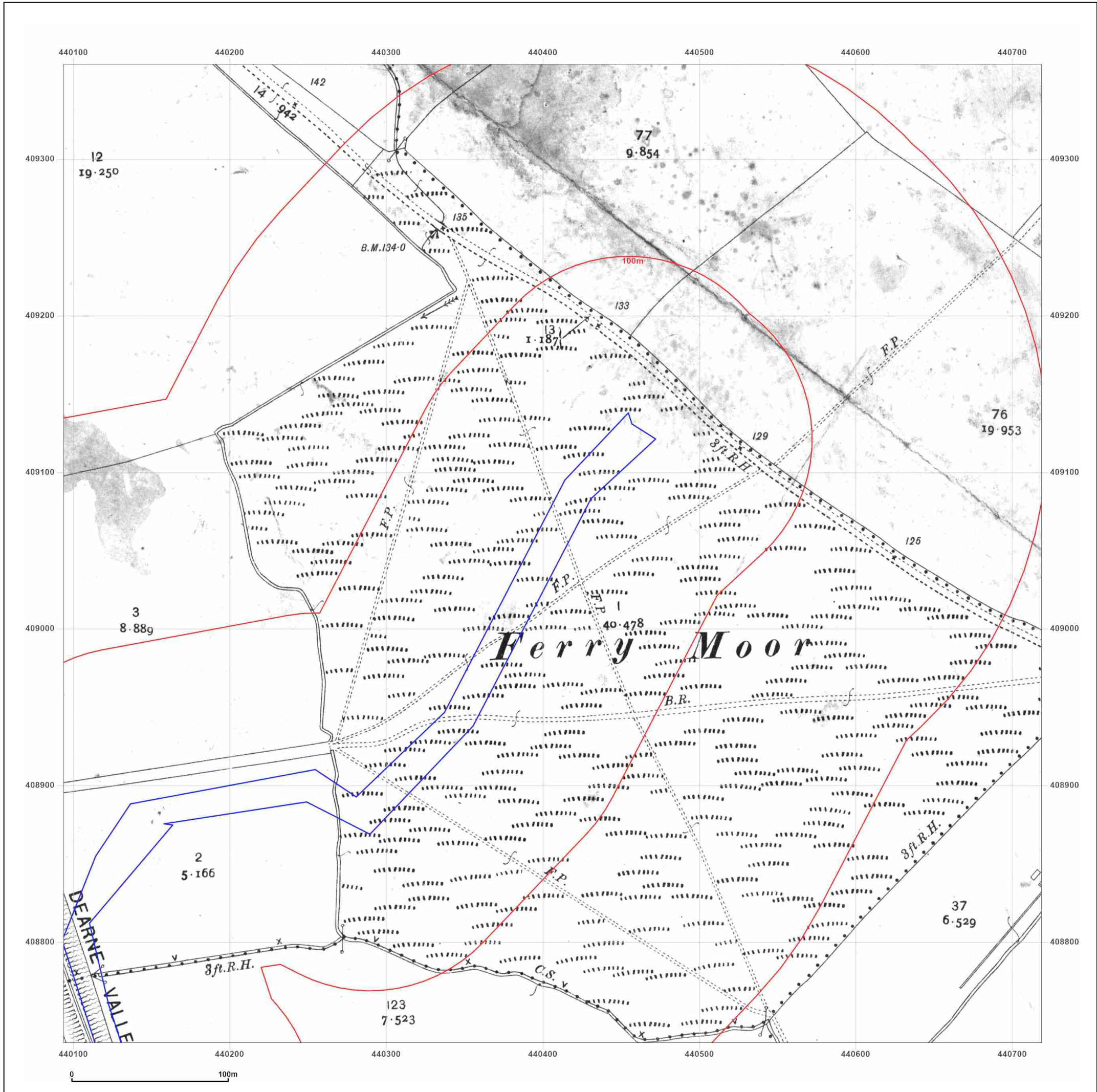
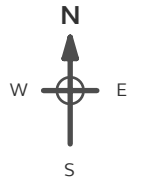
Map legend available at:
www.groundsure.com/sites/default/files/groundsure_legend.pdf

Site Details:

CENTRE OF POND 71M FROM 1
 SPRING VIEW, ENGINE LANE
 21M FROM UNNAMED ROAD,
 FERRYMOOR WAY,
 GRIMETHORPE, BARNSELY, S72
 7BN

Client Ref: 784-B034815
Report Ref: GS-XGF-D5L-S8V-27F_LS_2_2
Grid Ref: 440406, 409048

Map Name: County Series
Map date: 1906
Scale: 1:2,500
Printed at: 1:2,500



Surveyed 1890
 Revised 1904
 Edition N/A
 Copyright N/A
 Levelled N/A



Produced by
 Groundsure Insights
 T: 08444 159000
 E: info@groundsure.com
 W: www.groundsure.com

© Crown copyright and database rights 2018 Ordnance Survey 100035207

Production date: 02 October 2023


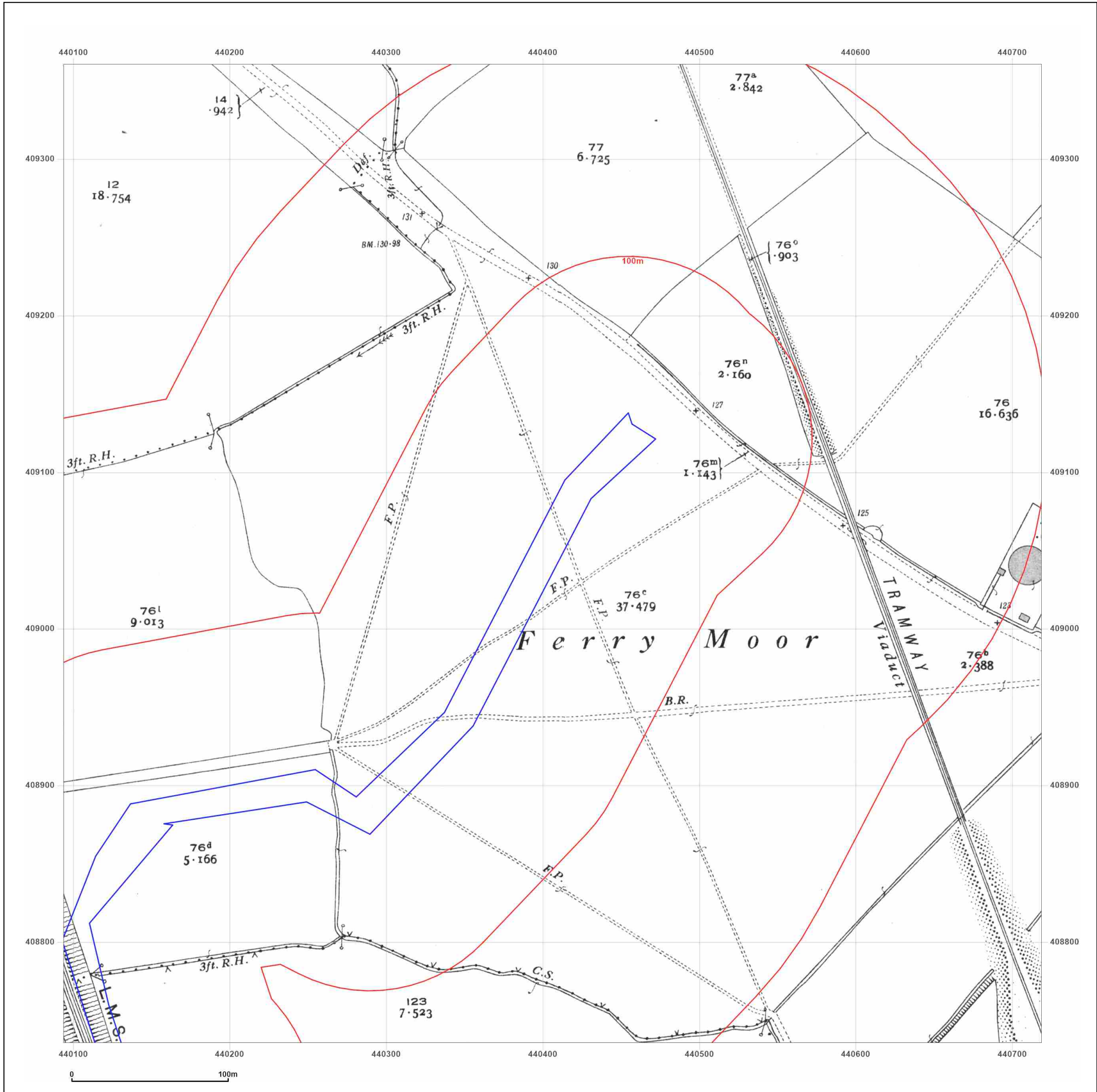
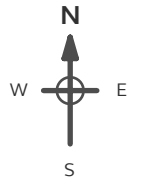
Map legend available at:
www.groundsure.com/sites/default/files/groundsure_legend.pdf

Site Details:

CENTRE OF POND 71M FROM 1
 SPRING VIEW, ENGINE LANE
 21M FROM UNNAMED ROAD,
 FERRYMOOR WAY,
 GRIMETHORPE, BARNSELY, S72
 7BN

Client Ref: 784-B034815
Report Ref: GS-XGF-D5L-S8V-27F_LS_2_2
Grid Ref: 440406, 409048

Map Name: County Series
Map date: 1931
Scale: 1:2,500
Printed at: 1:2,500



Surveyed 1890
 Revised 1930
 Edition 1931
 Copyright N/A
 Levelled 1930



Produced by
 Groundsure Insights
 T: 08444 159000
 E: info@groundsure.com
 W: www.groundsure.com

© Crown copyright and database rights 2018 Ordnance Survey 100035207

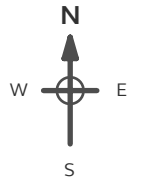
Production date: 02 October 2023

Map legend available at:
www.groundsure.com/sites/default/files/groundsure_legend.pdf

Site Details:
 CENTRE OF POND 71M FROM 1
 SPRING VIEW, ENGINE LANE
 21M FROM UNNAMED ROAD,
 FERRYMOOR WAY,
 GRIMETHORPE, BARNSELY, S72
 7BN


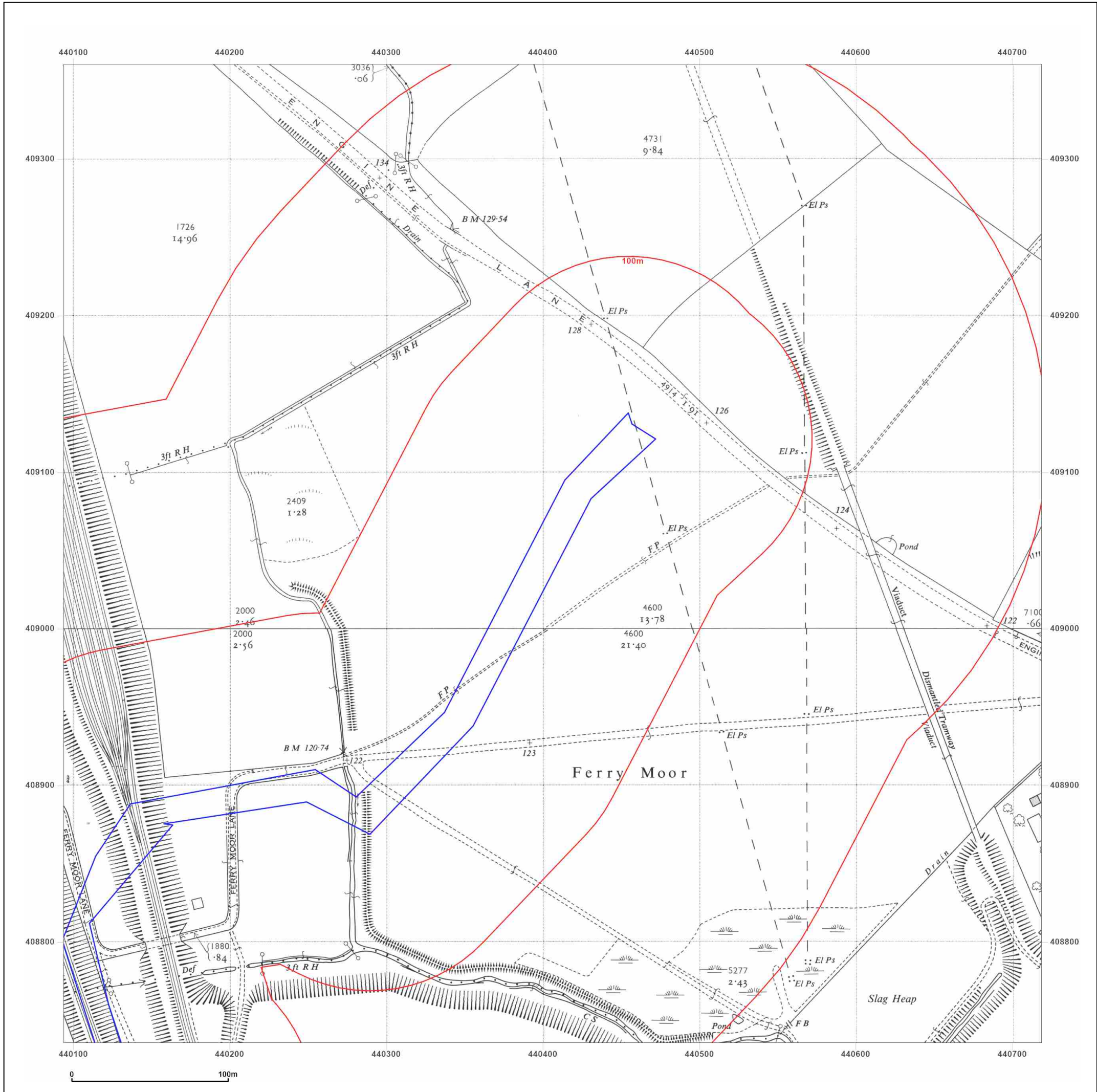
Client Ref: 784-B034815
Report Ref: GS-XGF-D5L-S8V-27F_LS_2_2
Grid Ref: 440406, 409048

Map Name: National Grid
Map date: 1961
Scale: 1:2,500
Printed at: 1:2,500



Surveyed 1961
 Revised 1961
 Edition N/A
 Copyright 1962
 Levelled 1959

Surveyed 1961
 Revised 1961
 Edition N/A
 Copyright 1962
 Levelled 1959



Produced by
 Groundsure Insights
 T: 08444 159000
 E: info@groundsure.com
 W: www.groundsure.com

© Crown copyright and database rights 2018 Ordnance Survey 100035207

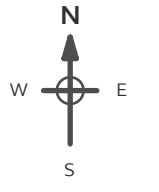
Production date: 02 October 2023

Map legend available at:
www.groundsure.com/sites/default/files/groundsure_legend.pdf

Site Details:
 CENTRE OF POND 71M FROM 1
 SPRING VIEW, ENGINE LANE
 21M FROM UNNAMED ROAD,
 FERRYMOOR WAY,
 GRIMETHORPE, BARNLSLEY, S72
 7BN

Client Ref: 784-B034815
Report Ref: GS-XGF-D5L-S8V-27F_LS_2_2
Grid Ref: 440406, 409048

Map Name: National Grid
Map date: 1972
Scale: 1:2,500
Printed at: 1:2,500



Surveyed 1972
 Revised 1972
 Edition N/A
 Copyright 1973
 Levelled 1964

Surveyed 1972
 Revised 1972
 Edition N/A
 Copyright 1973
 Levelled 1964

Powered by  Produced by
 Groundsure Insights
 T: 08444 159000
 E: info@groundsure.com
 W: www.groundsure.com

© Crown copyright and database rights 2018 Ordnance Survey 100035207

Production date: 02 October 2023

Map legend available at:
www.groundsure.com/sites/default/files/groundsure_legend.pdf

