


**Site Details:**

CENTRE OF POND 71M FROM 1  
 SPRING VIEW, ENGINE LANE  
 21M FROM UNNAMED ROAD,  
 FERRYMOOR WAY,  
 GRIMETHORPE, BARNSELY, S72  
 7BN

**Client Ref:** 784-B034815  
**Report Ref:** GS-XGF-D5L-S8V-27F  
**Grid Ref:** 440094, 408736

**Map Name:** County Series  
**Map date:** 1891-1894  
**Scale:** 1:10,560  
**Printed at:** 1:10,560



Surveyed 1891  
 Revised 1891  
 Edition 1891  
 Copyright N/A  
 Levelled N/A

Surveyed 1890  
 Revised N/A  
 Edition 1894  
 Copyright N/A  
 Levelled N/A

**Powered by**

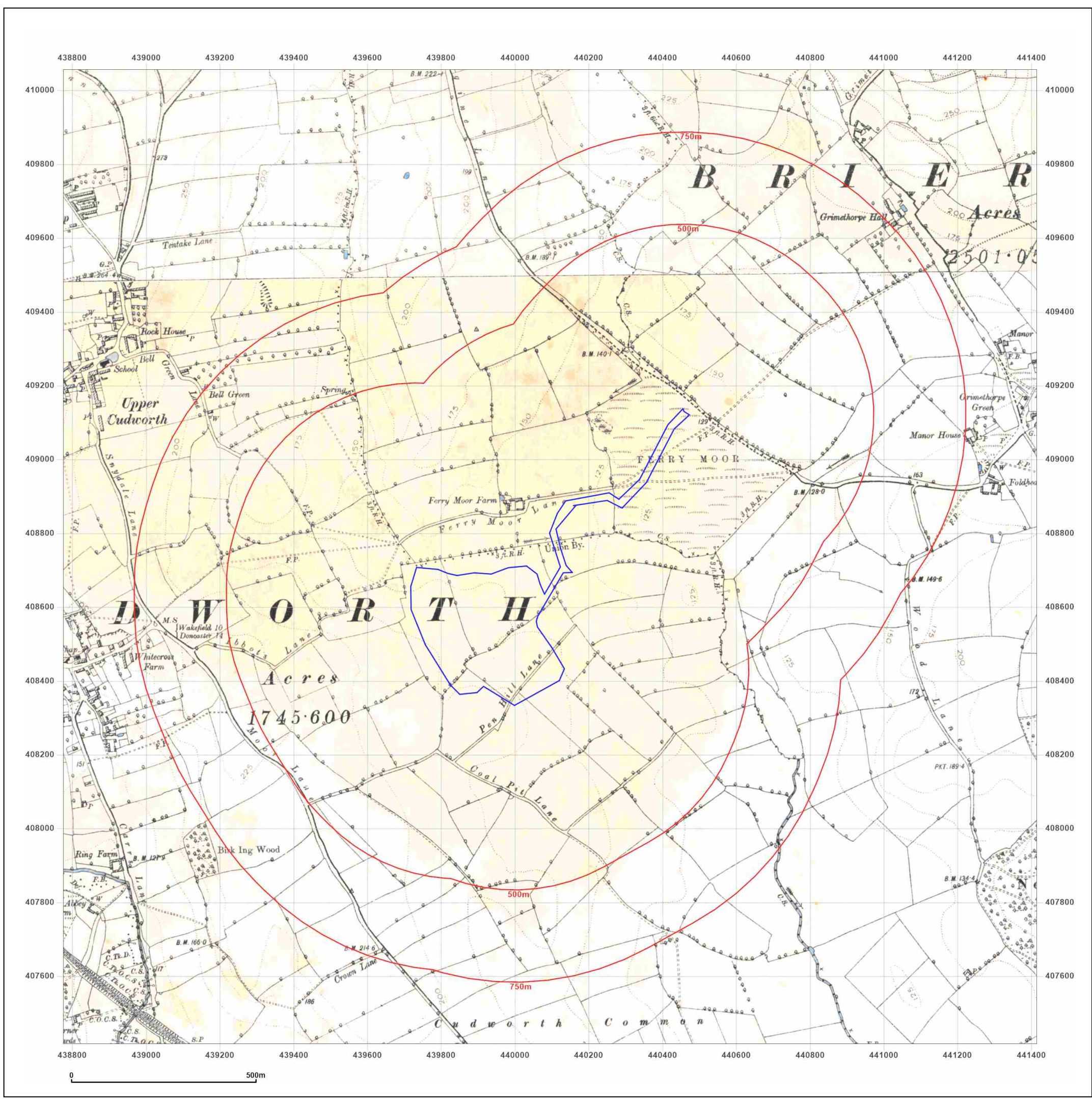


Produced by  
 Groundsure Insights  
 T: 08444 159000  
 E: [info@groundsure.com](mailto:info@groundsure.com)  
 W: [www.groundsure.com](http://www.groundsure.com)

© Crown copyright and database rights 2018 Ordnance Survey 100035207

Production date: 02 October 2023

Map legend available at:  
[www.groundsure.com/sites/default/files/groundsure\\_legend.pdf](http://www.groundsure.com/sites/default/files/groundsure_legend.pdf)

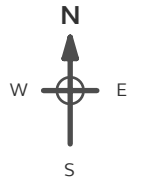


**Site Details:**

CENTRE OF POND 71M FROM 1  
 SPRING VIEW, ENGINE LANE  
 21M FROM UNNAMED ROAD,  
 FERRYMOOR WAY,  
 GRIMETHORPE, BARNSELY, S72  
 7BN

**Client Ref:** 784-B034815  
**Report Ref:** GS-XGF-D5L-S8V-27F  
**Grid Ref:** 440094, 408736

**Map Name:** County Series  
**Map date:** 1904  
**Scale:** 1:10,560  
**Printed at:** 1:10,560



Surveyed 1891  
 Revised 1904  
 Edition 1904  
 Copyright N/A  
 Levelled N/A

Surveyed 1890  
 Revised 1904  
 Edition 1904  
 Copyright N/A  
 Levelled N/A

**Powered by**

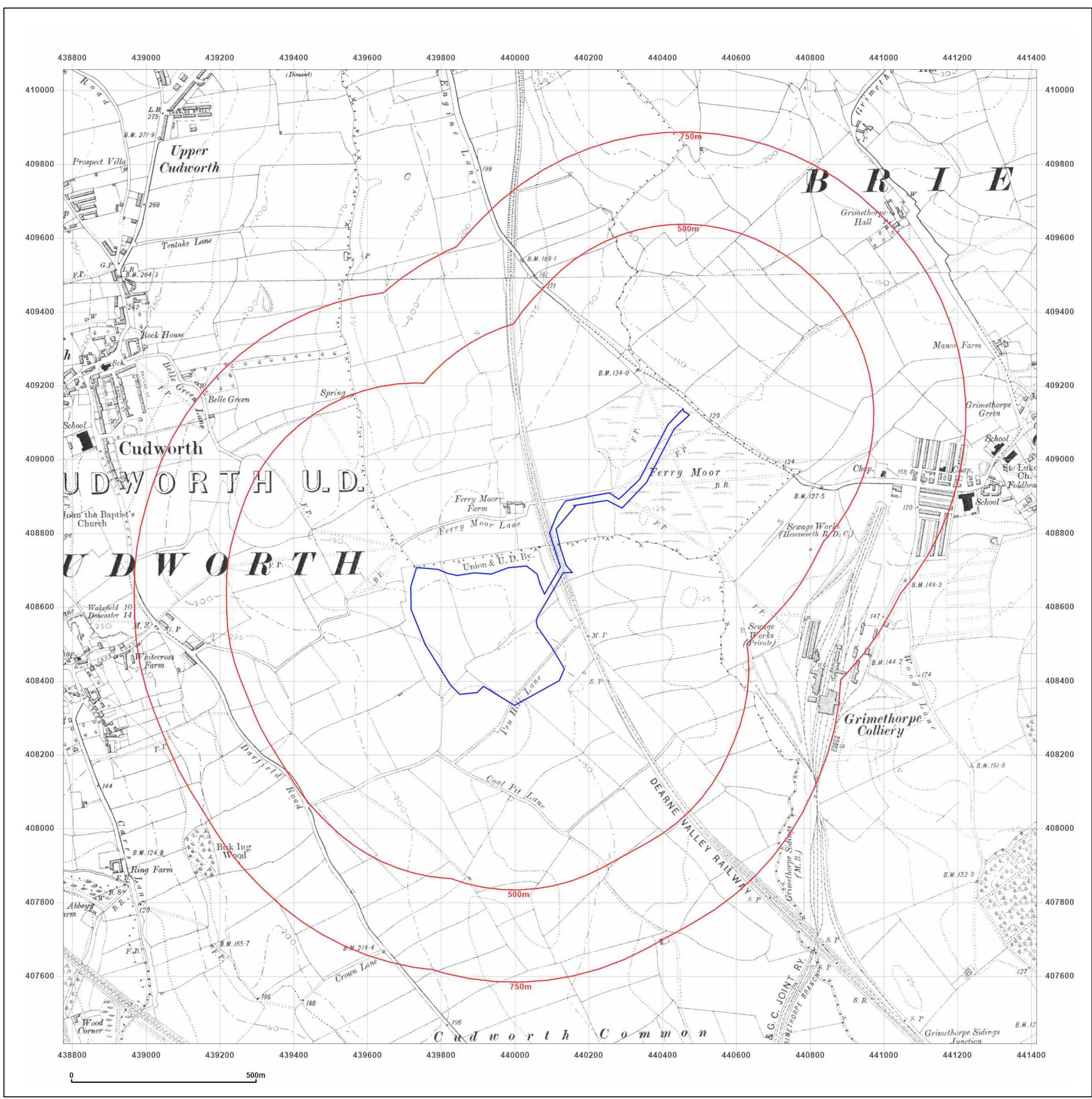


Produced by  
 Groundsure Insights  
 T: 08444 159000  
 E: [info@groundsure.com](mailto:info@groundsure.com)  
 W: [www.groundsure.com](http://www.groundsure.com)

© Crown copyright and database rights 2018 Ordnance Survey 100035207

Production date: 02 October 2023

Map legend available at:  
[www.groundsure.com/sites/default/files/groundsure\\_legend.pdf](http://www.groundsure.com/sites/default/files/groundsure_legend.pdf)



**Site Details:**

CENTRE OF POND 71M FROM 1  
 SPRING VIEW, ENGINE LANE  
 21M FROM UNNAMED ROAD,  
 FERRYMOOR WAY,  
 GRIMETHORPE, BARNSELY, S72  
 7BN

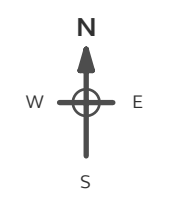
**Client Ref:** 784-B034815  
**Report Ref:** GS-XGF-D5L-S8V-27F  
**Grid Ref:** 440094, 408736

**Map Name:** County Series

**Map date:** 1930-1932

**Scale:** 1:10,560

**Printed at:** 1:10,560



Surveyed 1850  
 Revised 1930  
 Edition 1930  
 Copyright N/A  
 Levelled 1929

Surveyed 1850  
 Revised 1930  
 Edition 1932  
 Copyright N/A  
 Levelled N/A

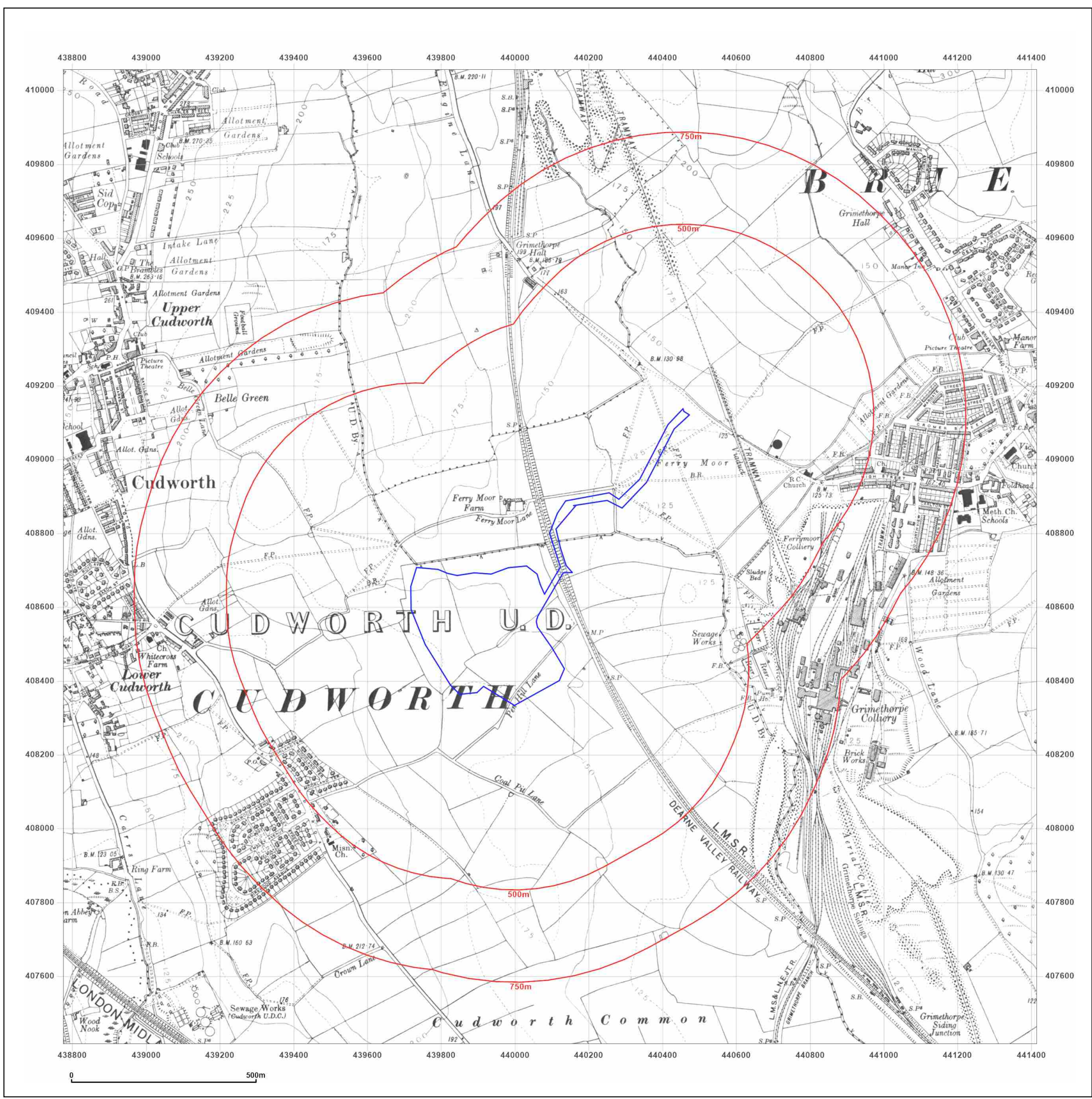


Produced by  
 Groundsure Insights  
 T: 08444 159000  
 E: [info@groundsure.com](mailto:info@groundsure.com)  
 W: [www.groundsure.com](http://www.groundsure.com)

© Crown copyright and database rights 2018 Ordnance Survey 100035207

Production date: 02 October 2023

Map legend available at:  
[www.groundsure.com/sites/default/files/groundsure\\_legend.pdf](http://www.groundsure.com/sites/default/files/groundsure_legend.pdf)



**Site Details:**

CENTRE OF POND 71M FROM 1  
 SPRING VIEW, ENGINE LANE  
 21M FROM UNNAMED ROAD,  
 FERRYMOOR WAY,  
 GRIMETHORPE, BARNSELY, S72  
 7BN

**Client Ref:** 784-B034815  
**Report Ref:** GS-XGF-D5L-S8V-27F  
**Grid Ref:** 440094, 408736

**Map Name:** County Series

**Map date:** 1938

**Scale:** 1:10,560

**Printed at:** 1:10,560



Surveyed 1850  
 Revised 1938  
 Edition 1938  
 Copyright N/A  
 Levelled 1929

Surveyed 1850  
 Revised 1938  
 Edition 1938  
 Copyright N/A  
 Levelled N/A

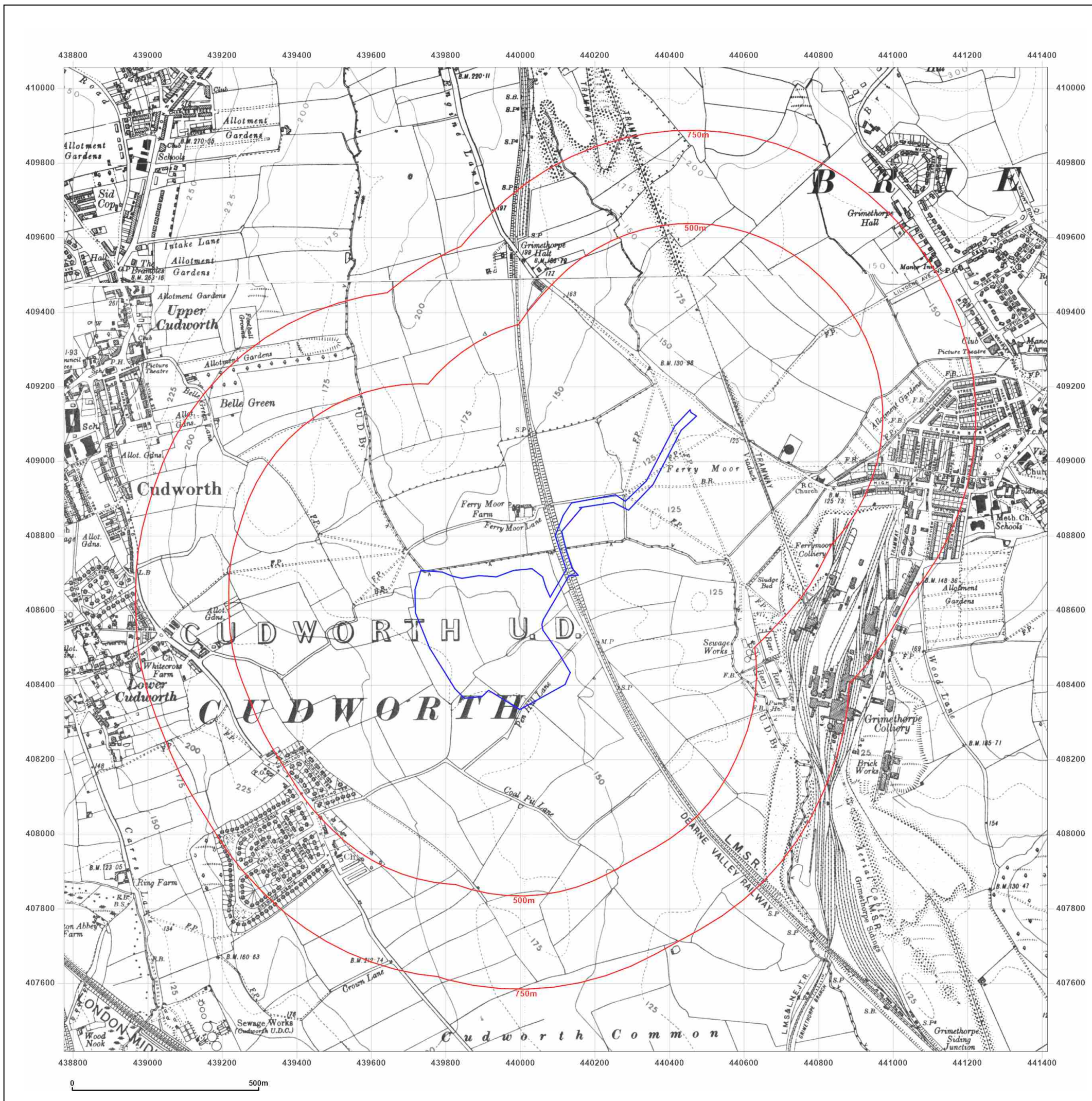


Produced by  
 Groundsure Insights  
 T: 08444 159000  
 E: [info@groundsure.com](mailto:info@groundsure.com)  
 W: [www.groundsure.com](http://www.groundsure.com)

© Crown copyright and database rights 2018 Ordnance Survey 100035207

Production date: 02 October 2023

Map legend available at:  
[www.groundsure.com/sites/default/files/groundsure\\_legend.pdf](http://www.groundsure.com/sites/default/files/groundsure_legend.pdf)

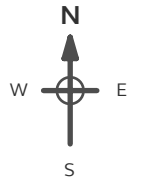


**Site Details:**

CENTRE OF POND 71M FROM 1  
 SPRING VIEW, ENGINE LANE  
 21M FROM UNNAMED ROAD,  
 FERRYMOOR WAY,  
 GRIMETHORPE, BARNSELY, S72  
 7BN

**Client Ref:** 784-B034815  
**Report Ref:** GS-XGF-D5L-S8V-27F  
**Grid Ref:** 440094, 408736

**Map Name:** County Series  
**Map date:** 1938  
**Scale:** 1:10,560  
**Printed at:** 1:10,560



Surveyed 1850  
 Revised 1938  
 Edition 1938  
 Copyright N/A  
 Levelled 1929

**Powered by**

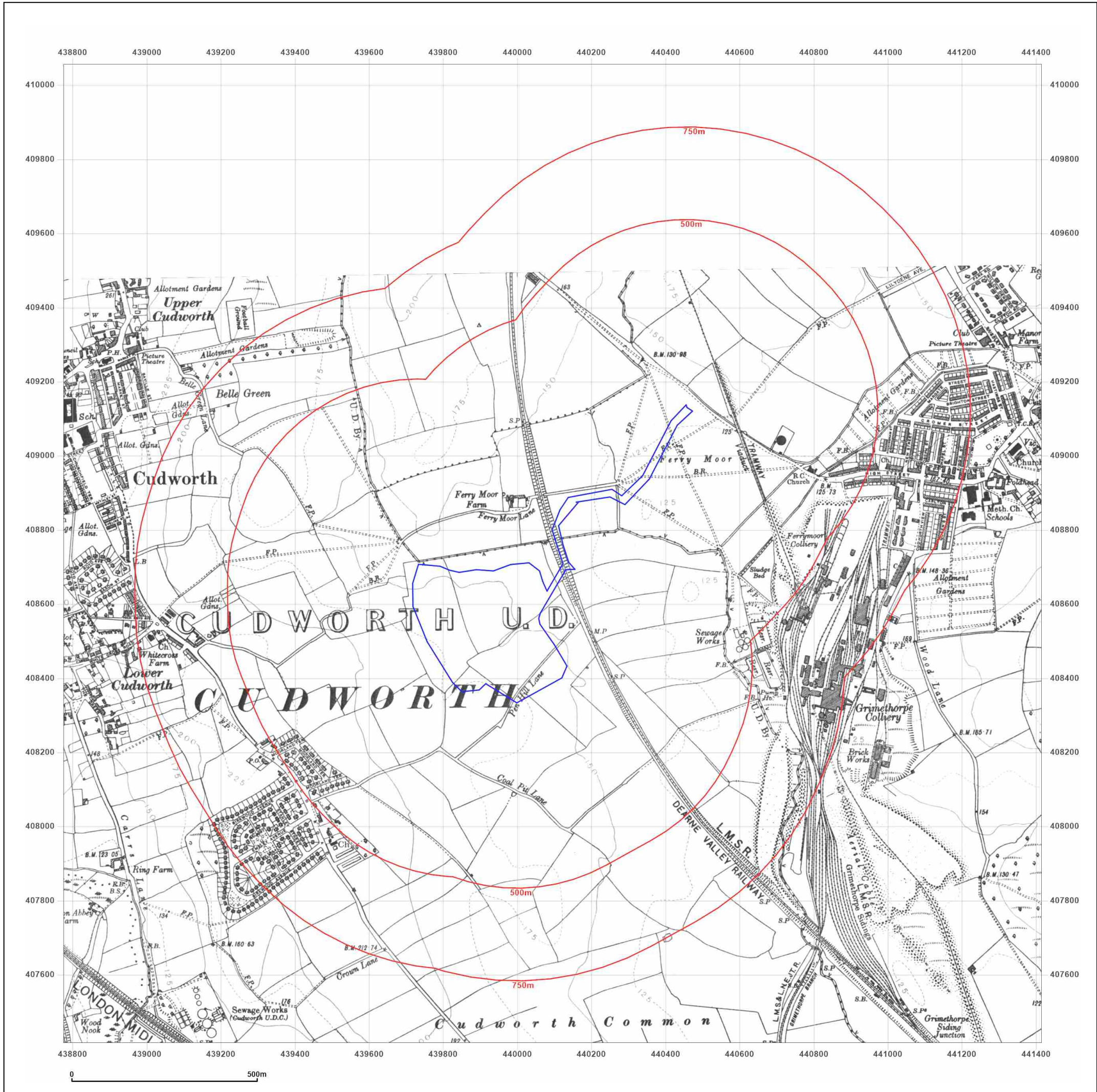


Produced by  
 Groundsure Insights  
 T: 08444 159000  
 E: [info@groundsure.com](mailto:info@groundsure.com)  
 W: [www.groundsure.com](http://www.groundsure.com)

© Crown copyright and database rights 2018 Ordnance Survey 100035207

Production date: 02 October 2023

Map legend available at:  
[www.groundsure.com/sites/default/files/groundsure\\_legend.pdf](http://www.groundsure.com/sites/default/files/groundsure_legend.pdf)



**Site Details:**

CENTRE OF POND 71M FROM 1  
 SPRING VIEW, ENGINE LANE  
 21M FROM UNNAMED ROAD,  
 FERRYMOOR WAY,  
 GRIMETHORPE, BARNSELY, S72  
 7BN

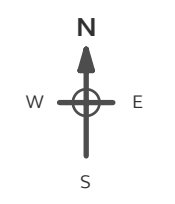
**Client Ref:** 784-B034815  
**Report Ref:** GS-XGF-D5L-S8V-27F  
**Grid Ref:** 440094, 408736

**Map Name:** County Series

**Map date:** 1948

**Scale:** 1:10,560

**Printed at:** 1:10,560



Surveyed 1850  
 Revised 1948  
 Edition 1948  
 Copyright N/A  
 Levelled 1929

Surveyed 1850  
 Revised 1948  
 Edition 1948  
 Copyright N/A  
 Levelled 1929

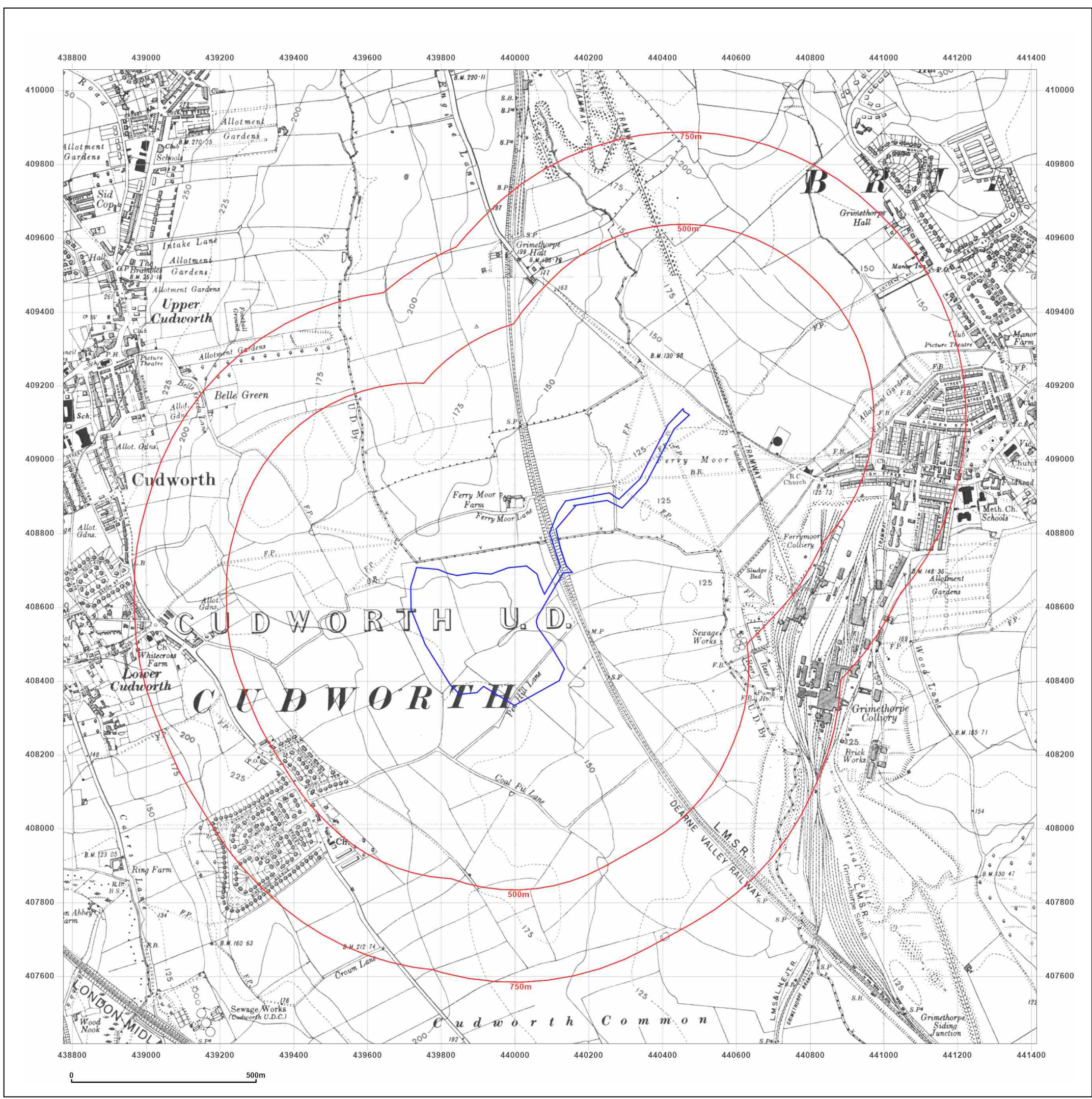


Produced by  
 Groundsure Insights  
 T: 08444 159000  
 E: [info@groundsure.com](mailto:info@groundsure.com)  
 W: [www.groundsure.com](http://www.groundsure.com)

© Crown copyright and database rights 2018 Ordnance Survey 100035207

Production date: 02 October 2023

Map legend available at:  
[www.groundsure.com/sites/default/files/groundsure\\_legend.pdf](http://www.groundsure.com/sites/default/files/groundsure_legend.pdf)



**Site Details:**

CENTRE OF POND 71M FROM 1  
 SPRING VIEW, ENGINE LANE  
 21M FROM UNNAMED ROAD,  
 FERRYMOOR WAY,  
 GRIMETHORPE, BARNSELY, S72  
 7BN

**Client Ref:** 784-B034815  
**Report Ref:** GS-XGF-D5L-S8V-27F  
**Grid Ref:** 440094, 408736

**Map Name:** Provisional

**Map date:** 1951-1955

**Scale:** 1:10,560

**Printed at:** 1:10,560



Surveyed 1951  
 Revised 1951  
 Edition N/A  
 Copyright 1951  
 Levelled N/A

Surveyed 1951  
 Revised 1951  
 Edition N/A  
 Copyright 1951  
 Levelled N/A

Surveyed N/A  
 Revised 1955  
 Edition N/A  
 Copyright 1955  
 Levelled N/A

Surveyed 1951  
 Revised 1955  
 Edition N/A  
 Copyright N/A  
 Levelled N/A

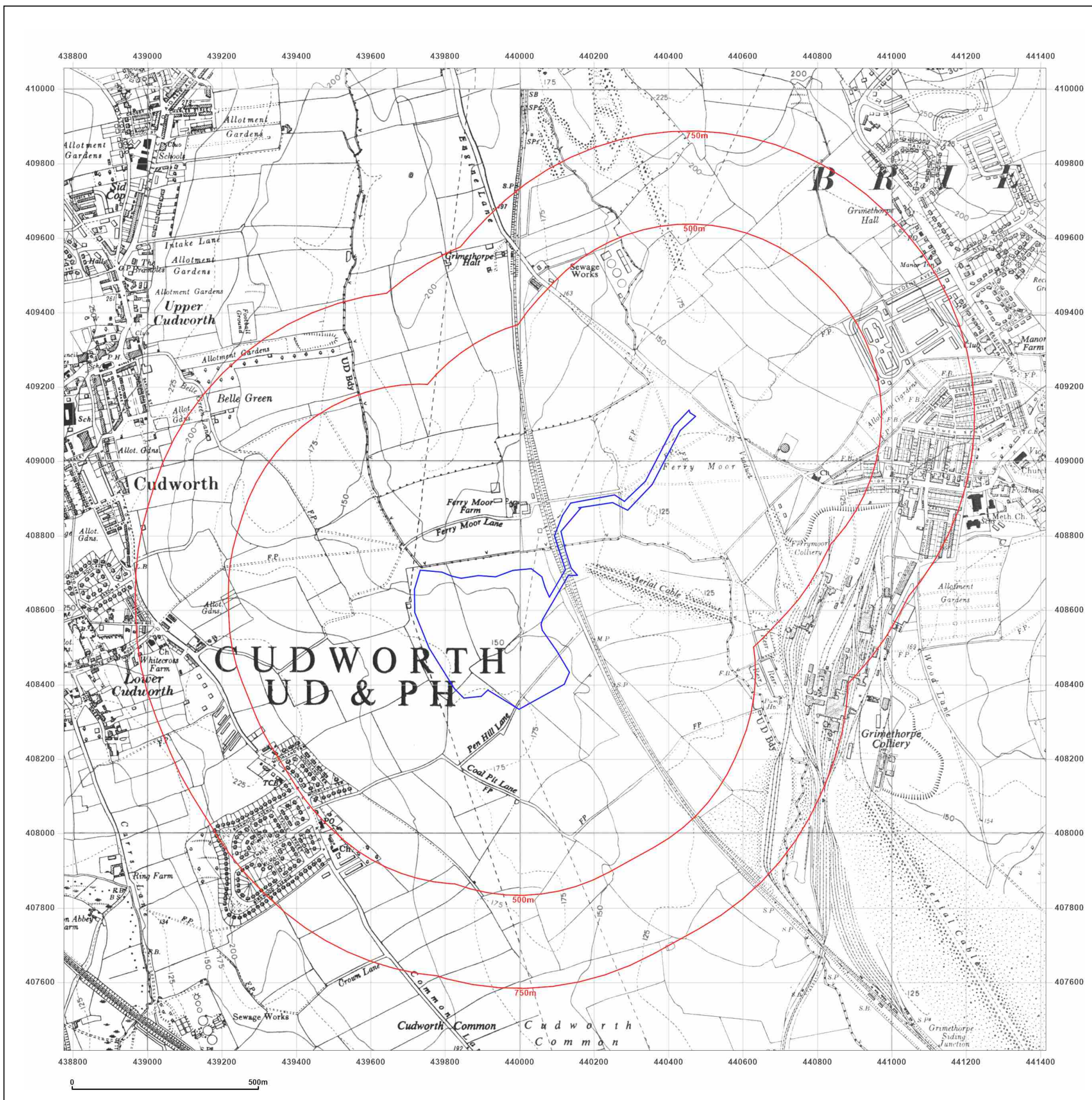


Produced by  
 Groundsure Insights  
 T: 08444 159000  
 E: [info@groundsure.com](mailto:info@groundsure.com)  
 W: [www.groundsure.com](http://www.groundsure.com)

© Crown copyright and database rights 2018 Ordnance Survey 100035207

Production date: 02 October 2023

Map legend available at:  
[www.groundsure.com/sites/default/files/groundsure\\_legend.pdf](http://www.groundsure.com/sites/default/files/groundsure_legend.pdf)



**Site Details:**

CENTRE OF POND 71M FROM 1  
 SPRING VIEW, ENGINE LANE  
 21M FROM UNNAMED ROAD,  
 FERRYMOOR WAY,  
 GRIMETHORPE, BARNSELY, S72  
 7BN

**Client Ref:** 784-B034815  
**Report Ref:** GS-XGF-D5L-S8V-27F  
**Grid Ref:** 440094, 408736

**Map Name:** Provisional

**Map date:** 1966-1967

**Scale:** 1:10,560

**Printed at:** 1:10,560



Surveyed 1966  
 Revised 1966  
 Edition N/A  
 Copyright 1966  
 Levelled N/A

Surveyed 1967  
 Revised 1967  
 Edition N/A  
 Copyright 1967  
 Levelled N/A

Surveyed 1966  
 Revised 1966  
 Edition N/A  
 Copyright 1966  
 Levelled N/A

Surveyed 1967  
 Revised 1967  
 Edition N/A  
 Copyright 1967  
 Levelled N/A

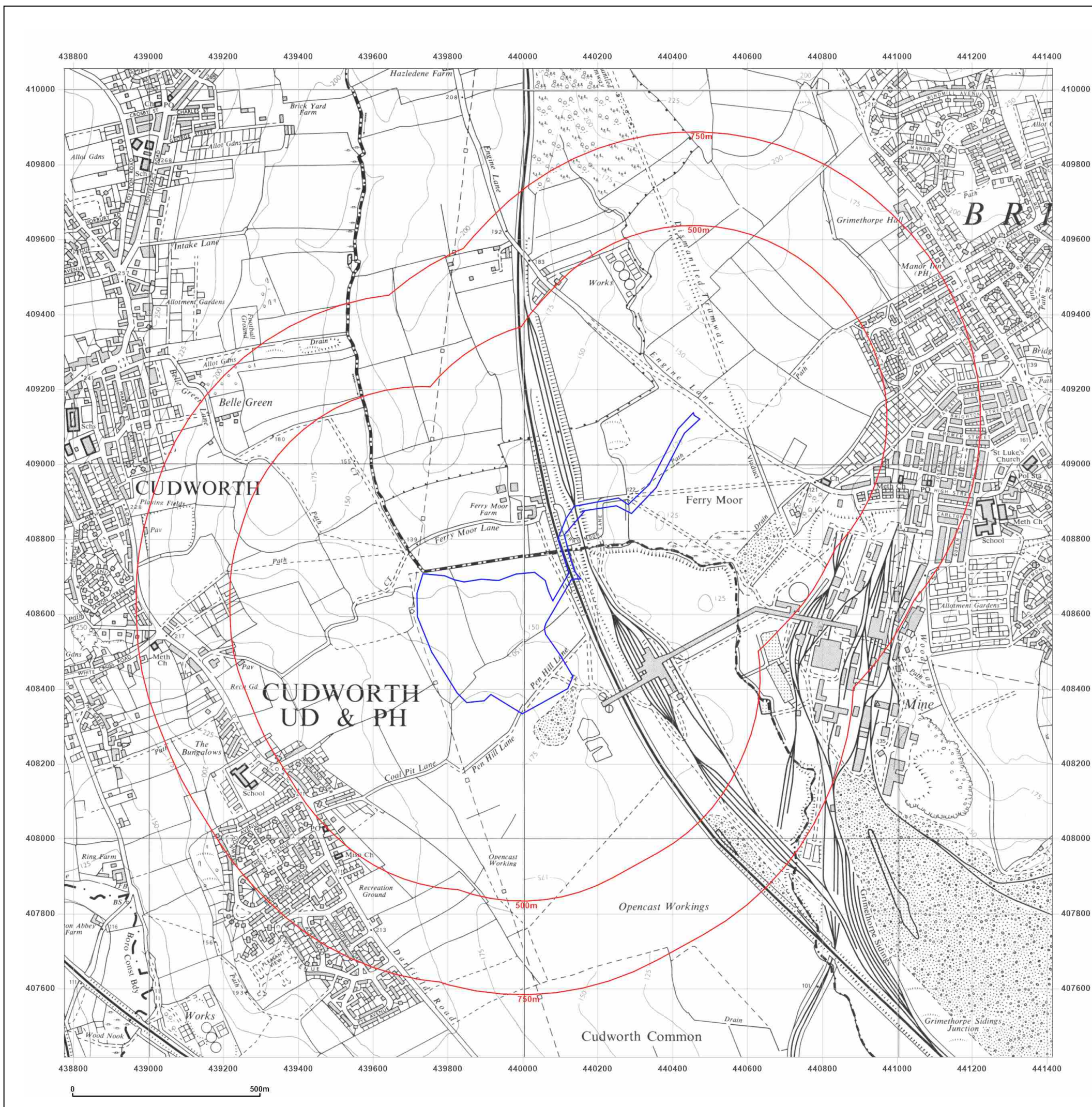


Produced by  
 Groundsure Insights  
 T: 08444 159000  
 E: [info@groundsure.com](mailto:info@groundsure.com)  
 W: [www.groundsure.com](http://www.groundsure.com)

© Crown copyright and database rights 2018 Ordnance Survey 100035207

Production date: 02 October 2023

Map legend available at:  
[www.groundsure.com/sites/default/files/groundsure\\_legend.pdf](http://www.groundsure.com/sites/default/files/groundsure_legend.pdf)



**Site Details:**

CENTRE OF POND 71M FROM 1  
 SPRING VIEW, ENGINE LANE  
 21M FROM UNNAMED ROAD,  
 FERRYMOOR WAY,  
 GRIMETHORPE, BARNSELY, S72  
 7BN

**Client Ref:** 784-B034815  
**Report Ref:** GS-XGF-D5L-S8V-27F  
**Grid Ref:** 440094, 408736

**Map Name:** National Grid

**Map date:** 1974

**Scale:** 1:10,000

**Printed at:** 1:10,000



Surveyed 1974  
 Revised 1974  
 Edition N/A  
 Copyright 1975  
 Levelled 1978

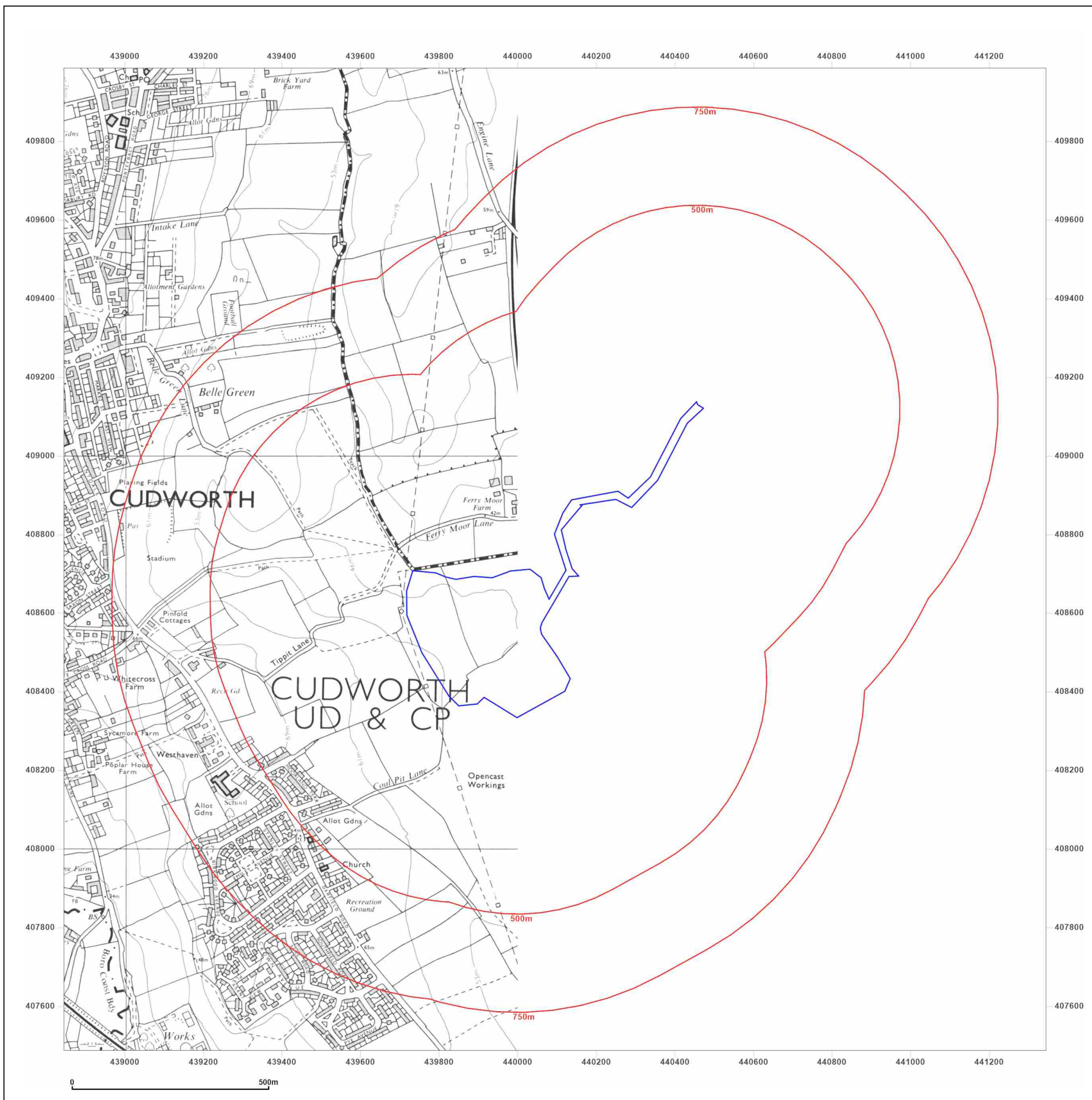


Produced by  
 Groundsure Insights  
 T: 08444 159000  
 E: [info@groundsure.com](mailto:info@groundsure.com)  
 W: [www.groundsure.com](http://www.groundsure.com)

© Crown copyright and database rights 2018 Ordnance Survey 100035207

Production date: 02 October 2023

Map legend available at:  
[www.groundsure.com/sites/default/files/groundsure\\_legend.pdf](http://www.groundsure.com/sites/default/files/groundsure_legend.pdf)



**Site Details:**

CENTRE OF POND 71M FROM 1  
 SPRING VIEW, ENGINE LANE  
 21M FROM UNNAMED ROAD,  
 FERRYMOOR WAY,  
 GRIMETHORPE, BARNSELY, S72  
 7BN

**Client Ref:** 784-B034815  
**Report Ref:** GS-XGF-D5L-S8V-27F  
**Grid Ref:** 440094, 408736

**Map Name:** National Grid

**Map date:** 1981-1982

**Scale:** 1:10,000

**Printed at:** 1:10,000



Surveyed 1981  
 Revised 1982  
 Edition N/A  
 Copyright 1983  
 Levelled 1978

Surveyed 1980  
 Revised 1981  
 Edition N/A  
 Copyright 1982  
 Levelled 1978

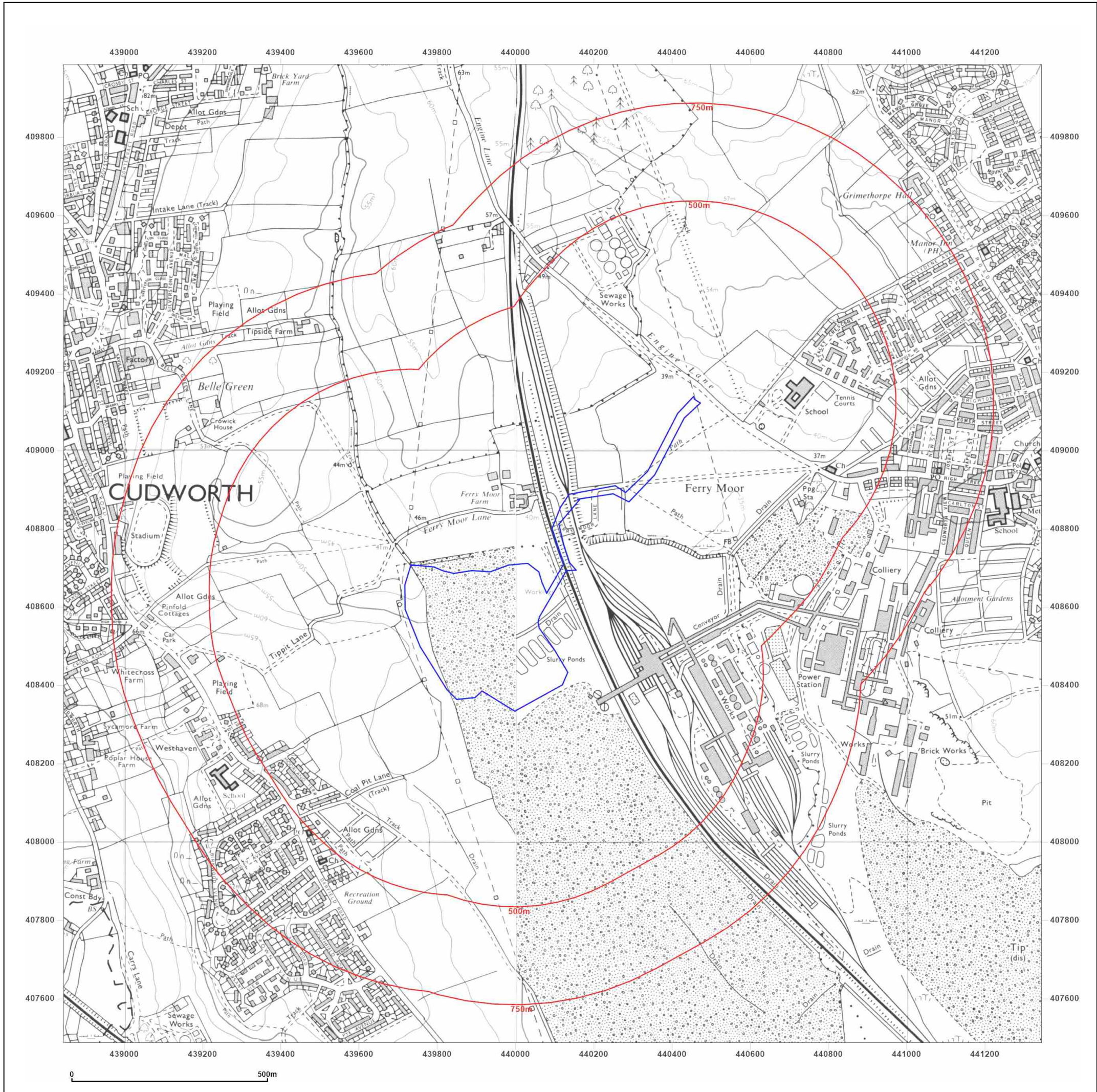


Produced by  
 Groundsure Insights  
 T: 08444 159000  
 E: [info@groundsure.com](mailto:info@groundsure.com)  
 W: [www.groundsure.com](http://www.groundsure.com)

© Crown copyright and database rights 2018 Ordnance Survey 100035207

Production date: 02 October 2023

Map legend available at:  
[www.groundsure.com/sites/default/files/groundsure\\_legend.pdf](http://www.groundsure.com/sites/default/files/groundsure_legend.pdf)



**Site Details:**

CENTRE OF POND 71M FROM 1  
 SPRING VIEW, ENGINE LANE  
 21M FROM UNNAMED ROAD,  
 FERRYMOOR WAY,  
 GRIMETHORPE, BARNSELY, S72  
 7BN

**Client Ref:** 784-B034815  
**Report Ref:** GS-XGF-D5L-S8V-27F  
**Grid Ref:** 440094, 408736

**Map Name:** National Grid

**Map date:** 1988-1992

**Scale:** 1:10,000

**Printed at:** 1:10,000



Surveyed 1981  
 Revised 1992  
 Edition N/A  
 Copyright 1993  
 Levelled 1978

Surveyed 1987  
 Revised 1988  
 Edition N/A  
 Copyright 1989  
 Levelled 1978



Produced by  
 Groundsure Insights  
 T: 08444 159000  
 E: [info@groundsure.com](mailto:info@groundsure.com)  
 W: [www.groundsure.com](http://www.groundsure.com)

© Crown copyright and database rights 2018 Ordnance Survey 100035207

Production date: 02 October 2023

Map legend available at:  
[www.groundsure.com/sites/default/files/groundsure\\_legend.pdf](http://www.groundsure.com/sites/default/files/groundsure_legend.pdf)


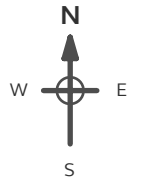


**Site Details:**

CENTRE OF POND 71M FROM 1  
 SPRING VIEW, ENGINE LANE  
 21M FROM UNNAMED ROAD,  
 FERRYMOOR WAY,  
 GRIMETHORPE, BARNSELY, S72  
 7BN

**Client Ref:** 784-B034815  
**Report Ref:** GS-XGF-D5L-S8V-27F  
**Grid Ref:** 440094, 408736

**Map Name:** National Grid  
**Map date:** 2001  
**Scale:** 1:10,000  
**Printed at:** 1:10,000



**Powered by**

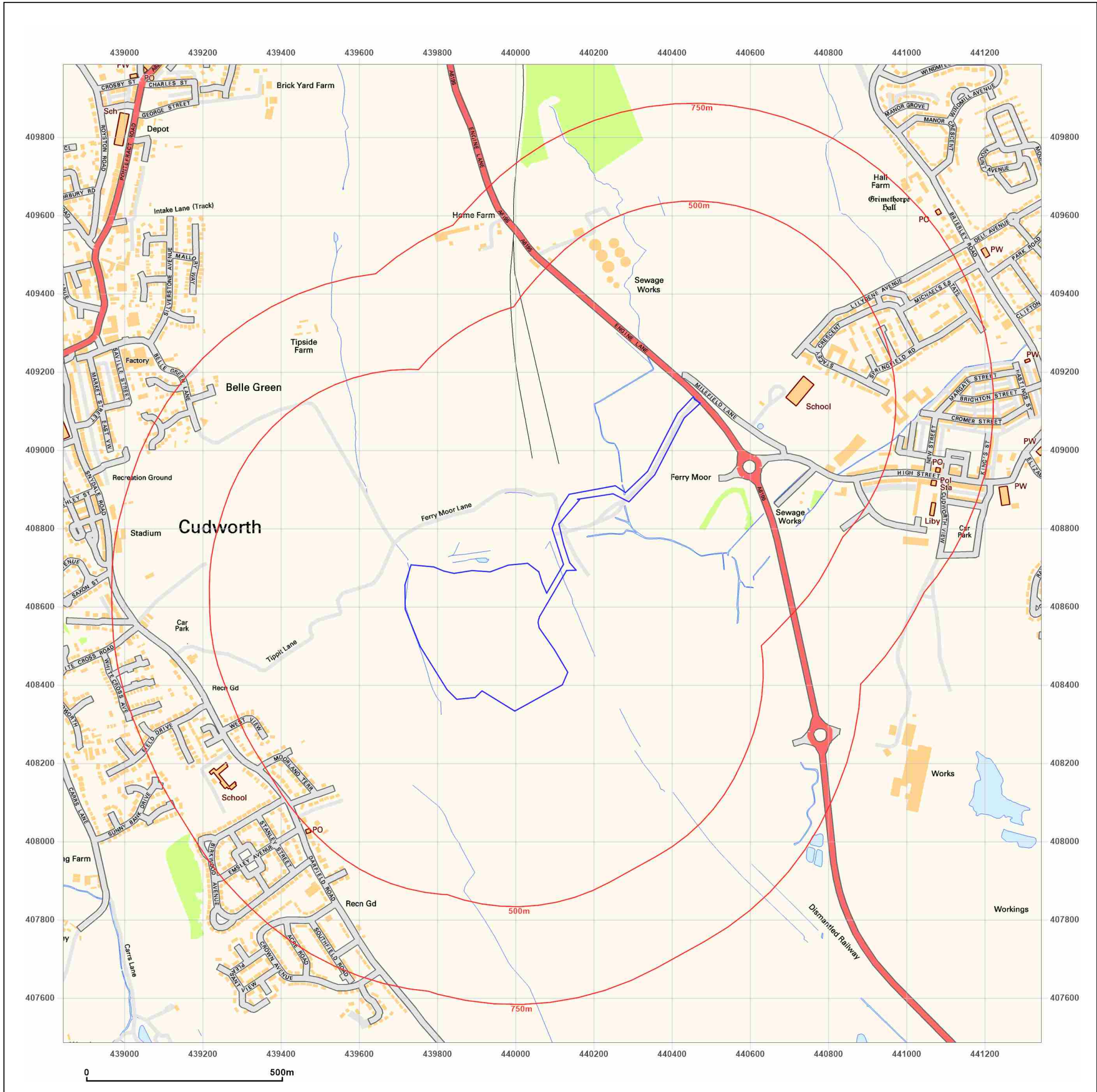


Produced by  
 Groundsure Insights  
 T: 08444 159000  
 E: [info@groundsure.com](mailto:info@groundsure.com)  
 W: [www.groundsure.com](http://www.groundsure.com)

© Crown copyright and database rights 2018 Ordnance Survey 100035207

Production date: 02 October 2023

Map legend available at:  
[www.groundsure.com/sites/default/files/groundsure\\_legend.pdf](http://www.groundsure.com/sites/default/files/groundsure_legend.pdf)


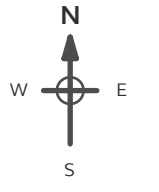


**Site Details:**

CENTRE OF POND 71M FROM 1  
 SPRING VIEW, ENGINE LANE  
 21M FROM UNNAMED ROAD,  
 FERRYMOOR WAY,  
 GRIMETHORPE, BARNSELY, S72  
 7BN

**Client Ref:** 784-B034815  
**Report Ref:** GS-XGF-D5L-S8V-27F  
**Grid Ref:** 440094, 408736

**Map Name:** National Grid  
**Map date:** 2010  
**Scale:** 1:10,000  
**Printed at:** 1:10,000



**Powered by**

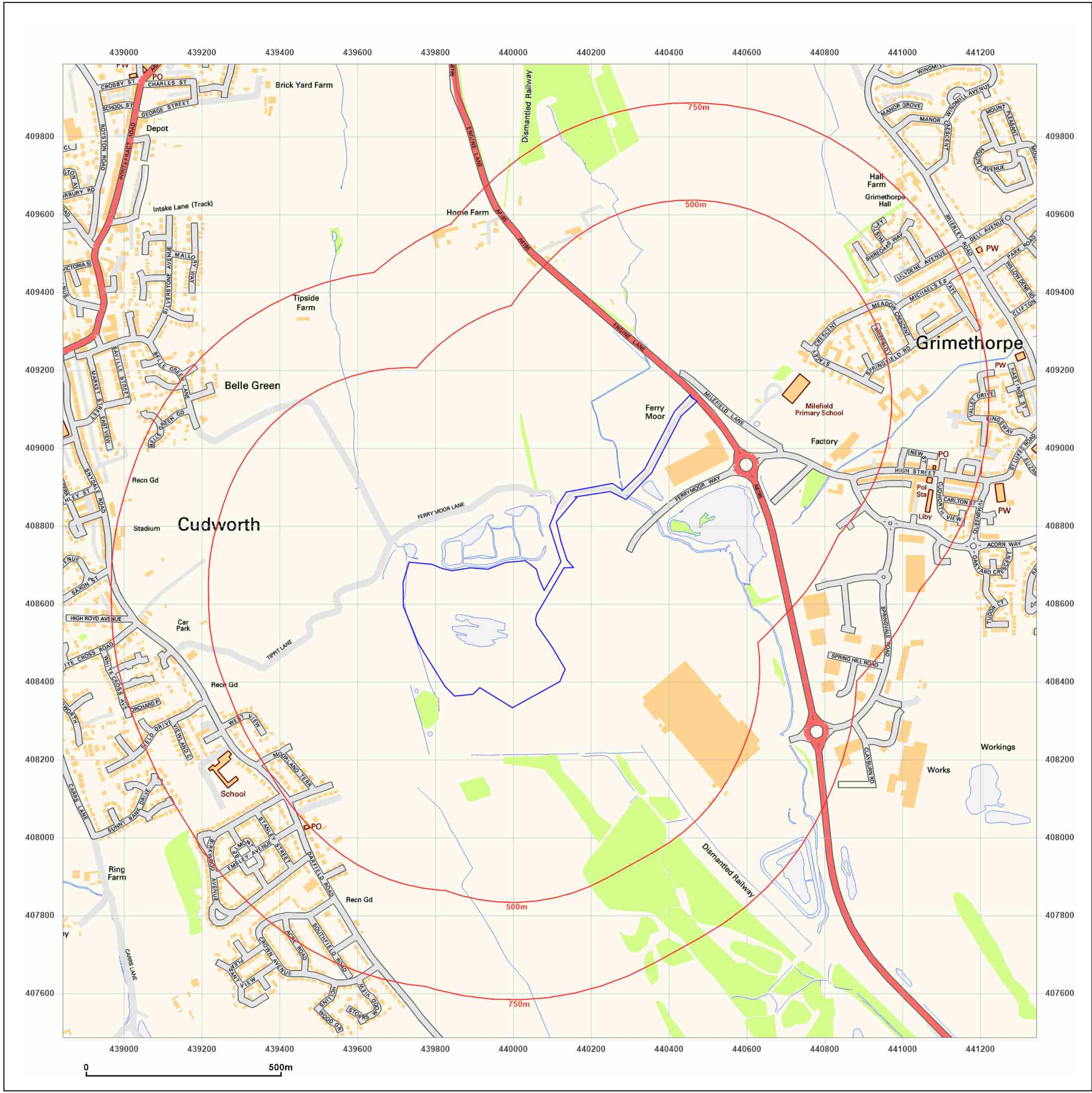


Produced by  
 Groundsure Insights  
 T: 08444 159000  
 E: [info@groundsure.com](mailto:info@groundsure.com)  
 W: [www.groundsure.com](http://www.groundsure.com)

© Crown copyright and database rights 2018 Ordnance Survey 100035207

Production date: 02 October 2023

Map legend available at:  
[www.groundsure.com/sites/default/files/groundsure\\_legend.pdf](http://www.groundsure.com/sites/default/files/groundsure_legend.pdf)



**Site Details:**

CENTRE OF POND 71M FROM 1  
 SPRING VIEW, ENGINE LANE  
 21M FROM UNNAMED ROAD,  
 FERRYMOOR WAY,  
 GRIMETHORPE, BARNSELY, S72  
 7BN


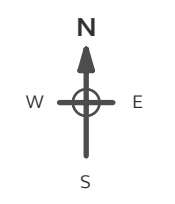
**Client Ref:** 784-B034815  
**Report Ref:** GS-XGF-D5L-S8V-27F  
**Grid Ref:** 440094, 408736

**Map Name:** National Grid

**Map date:** 2023

**Scale:** 1:10,000

**Printed at:** 1:10,000

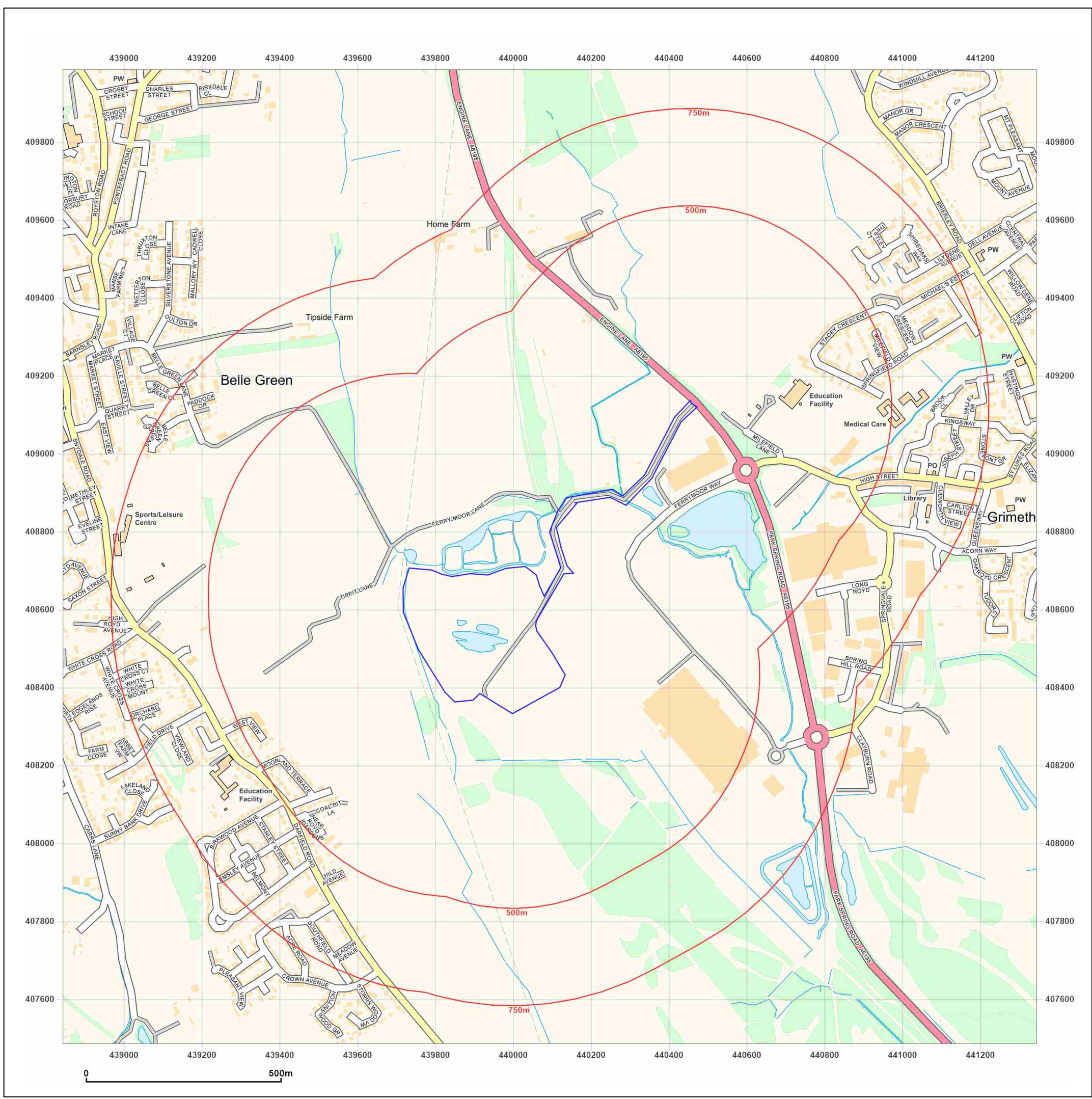


Produced by  
 Groundsure Insights  
 T: 08444 159000  
 E: [info@groundsure.com](mailto:info@groundsure.com)  
 W: [www.groundsure.com](http://www.groundsure.com)

© Crown copyright and database rights 2018 Ordnance Survey 100035207

Production date: 02 October 2023

Map legend available at:  
[www.groundsure.com/sites/default/files/groundsure\\_legend.pdf](http://www.groundsure.com/sites/default/files/groundsure_legend.pdf)



## APPENDIX D – COAL AUTHORITY REPORT