
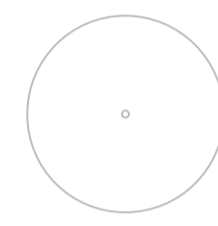
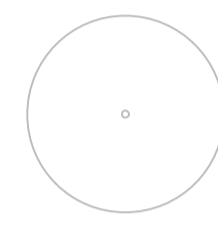


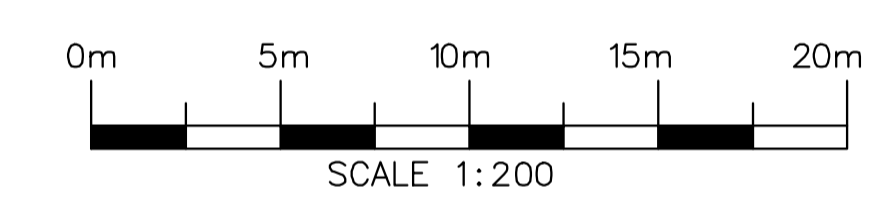
DISCLAIMERS & NOTES
THIS DRAWING IS ISSUED FOR THE SOLE AND EXCLUSIVE USE OF THE NAMED

GENERAL NOTES:

- 1. ALL DIMENSIONS ARE IN MILLIMETRES AND LEVELS ARE IN METRES ABOVE ORDNANCE DATUM

LEGENDS:

- PLANNING RED LINE BOUNDARY (680m²) 
- PROPOSED SITE LEVELS 48.40+ 
- EXISTING TREE 



Status	Rev	Description	Drawn	Check	App'd	Output Date
C02		UPDATED TO ADDRESS COMMENTS				24.09.2024
C01		ISSUED FOR PLANNING				22.03.2024

Construction Date:

Originator / Partner / OEM Ref:




YORKSHIRE WATER ALWAYS CONSIDERS



LIFE SAVING RULES

Client:

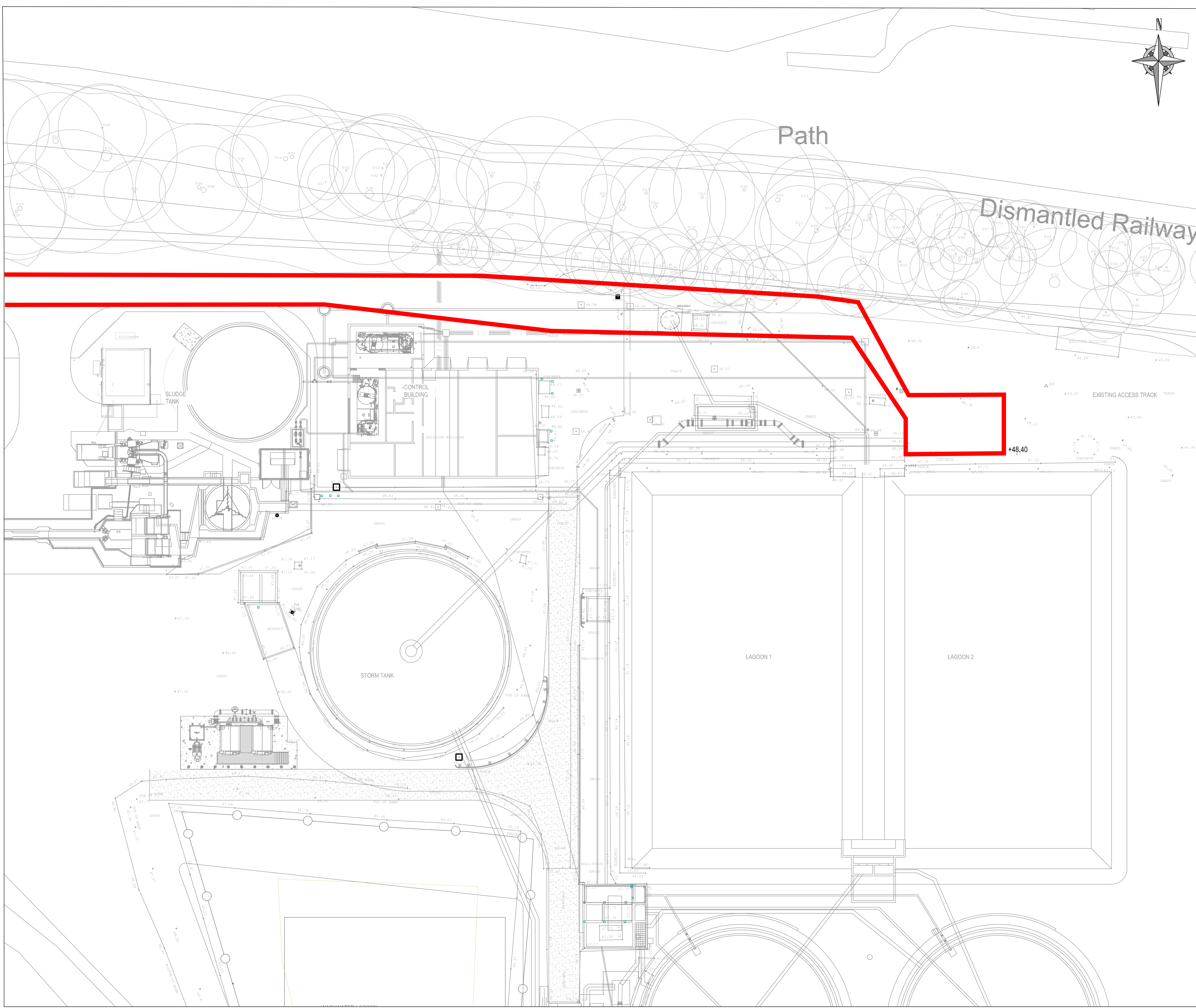


Yorkshire Water Services Ltd
Western House,
Western Way,
Halifax Road,
Bradford,
BD6 2SZ

Framework:	AMP 7 COMPLEX MEICA	Work Stream:	WINEP
YW Batch ID / Project Code:	YW.200418	YW Solution ID:	137376

Site:	WORSBROUGH STW WOR07		
OS Grid Reference:	E436340 , N403500	DAZ or DMA Reference:	303

Drawing Title:	EXISTING SITE PLAN		
Original Design / OEM Reference:	C2099-B-00-DEL-CIV-XD-35117	Size:	A1
Status Description:	GATE 6	Scale:	SHOWN
Drawing Number:	WOR07 BNE WWT WWT DR C 08003	Revision:	AC C02



PROPOSED SITE LAYOUT
SCALE 1:200