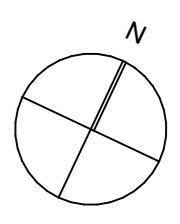



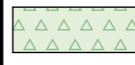
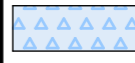

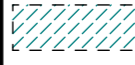
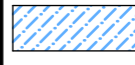






This document is © Bond Bryan Architects Ltd. If in doubt ASK. Drawing measurements shall not be obtained by scaling. Verify all dimensions prior to construction. Immediately report any discrepancies on this document to the Originator. This document shall be read in conjunction with associated models, specifications and related consultants' documents.

Key plan

North

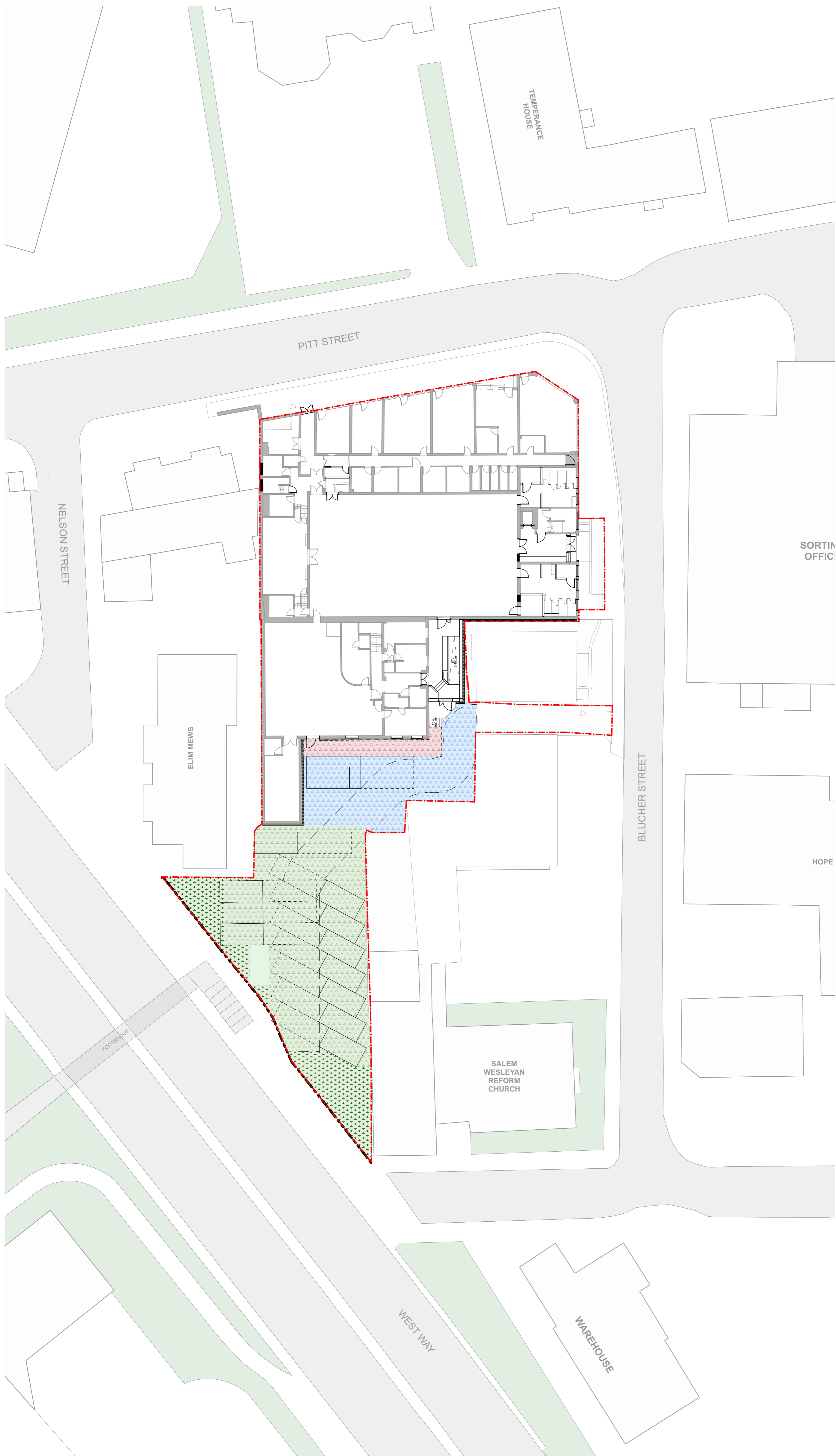


PROPOSED SITE PLAN KEY

-  PROPOSED NATIVE PLANTING/WILDLIFE HABITAT
-  GRASS/GRAVEL GRID PAVING
-  SHARED VEHICLE/PEDESTRIAN SURFACE (TBC)
-  DIFFERENTIATED PEDESTRIAN-ONLY SURFACE (TBC)
-  PROPOSED AREA FOR BIN STORE; CAPACITY 3 NO. 1100L EURO BINS
-  PROPOSED AREA FOR SECURE CYCLE STORAGE
-  GRAVEL/DRAINAGE TO PERIMETER OF BUILDING AS REQUIRED
-  VEHICLE ACCESS/MANOEUVERING ROUTE
-  CAR PARKING SPACE
-  NEW SECURE FENCE TO PERIMETER
-  NEW SECURE ACCESS GATE/BARRIER (TBC)
-  NEW ENVIRONMENTAL GRAPHICS (TBC)

NOTES: PROPOSED LANDSCAPE

— LANDSCAPE ELEMENTS SHOWN ON PROPOSED PLANS SUBJECT TO FURTHER REVIEW BY ARBORICULTURALIST, ECOLOGIST AND LANDSCAPE ARCHITECT AS REQUIRED



P03	Updated for Planning	JW		07/12/2023
P02	Planning Set	JW	JM	05/12/2023
01	Updated for Planning	JW		01/12/2023
Rev	Description	Drawn	Checked	Date

B

BOND BRYAN

e info@bondbryan.co.uk
w www.bondbryan.co.uk

Barnsley Metropolitan Borough Council

 **BARNSELY** Metropolitan Borough Council  **Currie & Brown**

Barnsley Levelling Up Fund
Barnsley YMCA/Chilypep

Proposed Site Plan

Originator project ref 23048	Purpose of Issue Design Development
Scale(s) 1:200	Revision description Preliminary
Paper size A1	

project originator volume level type role number	revision
BALU - BBA - YM - XX - DR - A - 1007	P03