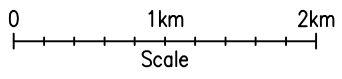
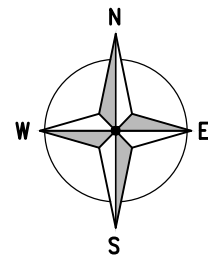


SITE LOCATION

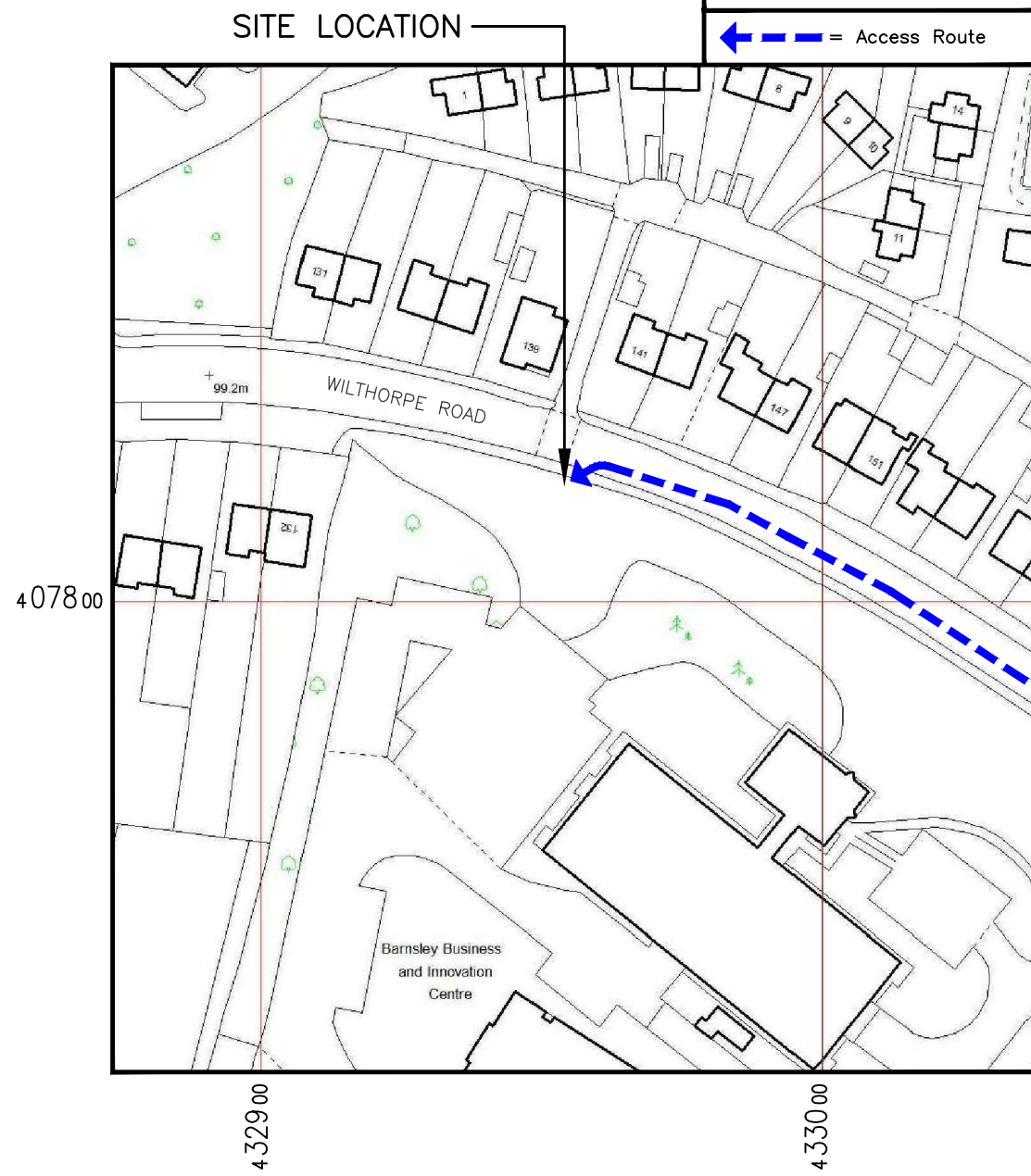


SITE LOCATION  
(Scale 1:50000)

Ordnance Survey map extract based upon Landranger map series with the permission of the controller of Her Majesty's Stationery Office Licence No. 100022432 Crown copyright.



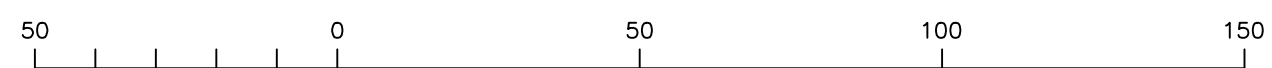
SITE PHOTOGRAPH



SITE LOCATION

DETAILED SITE LOCATION  
(Scale 1:1250)

Based upon Ordnance Survey map extract with the permission of the Controller of Her Majesty's Stationery Office. Crown copyright. Licence No. 100022432



ORIGINAL SCALE AT A3 - 1:1250

ALL DIMENSIONS IN METRES

ALL DIMENSIONS ARE IN mm UNLESS NOTED OTHERWISE

N.G.R E: 432954 N: 407821

DIRECTIONS TO SITE:  
FROM A1(M) JUNCTION 36 AT THE ROUNDABOUT TAKE THE A630 TOWARDS DONCASTER. AFTER .95km TURN LEFT ONTO EDLINGTON LANE, THEN TAKE THE THIRD LEFT ONTO LORDS HEAD LANE. AFTER 1.1km TURN RIGHT ONTO BROOM HOUSE LANE. TAKE THE FIRST RIGHT ONTO WOOD VIEW, THE SITE IS LOCATED ON THE LEFT

A	Issued For Approval	SSC	NDS	26.07.21
REV	MODIFICATION	BY	CH	DATE



CORNERSTONE - BEACON 3

Cell Name		Opt.
WILTHORPE ROAD SW		-
Cell ID No		
CTIL	TEF	VF
112555 24	015281	N/A

Site Address / Contact Details  
SW ON WILTHORPE ROAD  
INNOVATION ROAD  
BARNSELY  
SOUTH YORKSHIRE  
S75 1JL

Drawing Title: SITE LOCATION MAPS				
Purpose of issue: PLANNING				Dwg Rev:
Drawing Number: 100				A
Surveyed By: NDS		Original Sheet Size: A3		Pack Issue:
Drawn: SSC	Date: 26.07.21	Checked: NDS	Date: 26.07.21	A