






Key

 Proposed Development Boundary

Construction Phase Dust Distance Bandings

-  Less than 20m
-  Between 20m and 50m
-  Between 50m and 100m
-  Between 100m and 200m
-  Up to 350m

Title
Construction Phase Dust Distance Bandings
Earthworks and Construction Activities

Project
Proposed Residential Development
Midland Road, Royston

Figure
Figure 3

Date
01/08/16

Client
Kier Living

Scale
1:7,500 @ A4

This map is based upon Ordnance Survey material with the permission of Ordnance Survey on behalf of the controller of Her Majesty's Stationary Office (c) Crown Copyright.

Unauthorised reproduction infringes Crown Copyright and may lead to prosecution or civil proceedings.