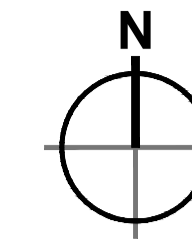

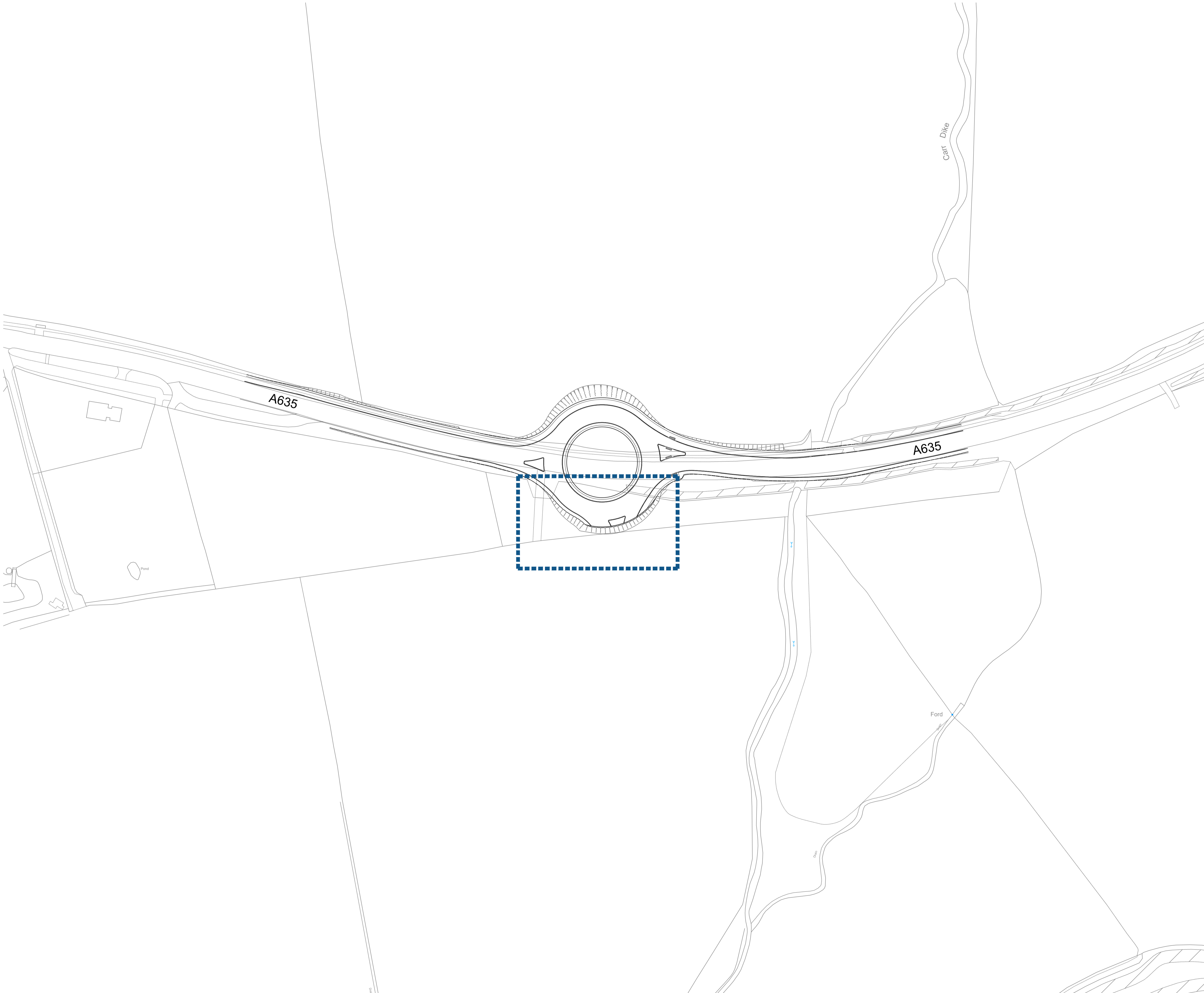


- Dimensions are in millimeters, unless stated otherwise.  
 - Scaling of this drawing is not recommended.  
 - It is the recipient's responsibility to print this document to the correct scale.  
 - All relevant drawings and specifications should be read in conjunction with this drawing.



**Key**

 Extent of Survey Requirements



10m SCALE 1:1000

rev	amendments	by	ckd	date

**Barnsley Road,  
 Goldthorpe**  
 Goldthorpe Highway Survey Plan



Newark Basoon, Cafferata Way, Newark, Nottinghamshire NG24 2TN  
 t. +44 (0)1636 653027 e. info@umcarchitects.com

Drawing Status:	Planning
Drawn / Checked:	SM / MDS
Date:	19/12/2024
Scale:	1:1000 A1
Drawing no:	Revision:
22081 P0607	A

**PLANNING**  
 THIS DRAWING IS FOR PLANNING CONSIDERATION ONLY  
 AND SHOULD NOT BE USED FOR ANY OTHER PURPOSE