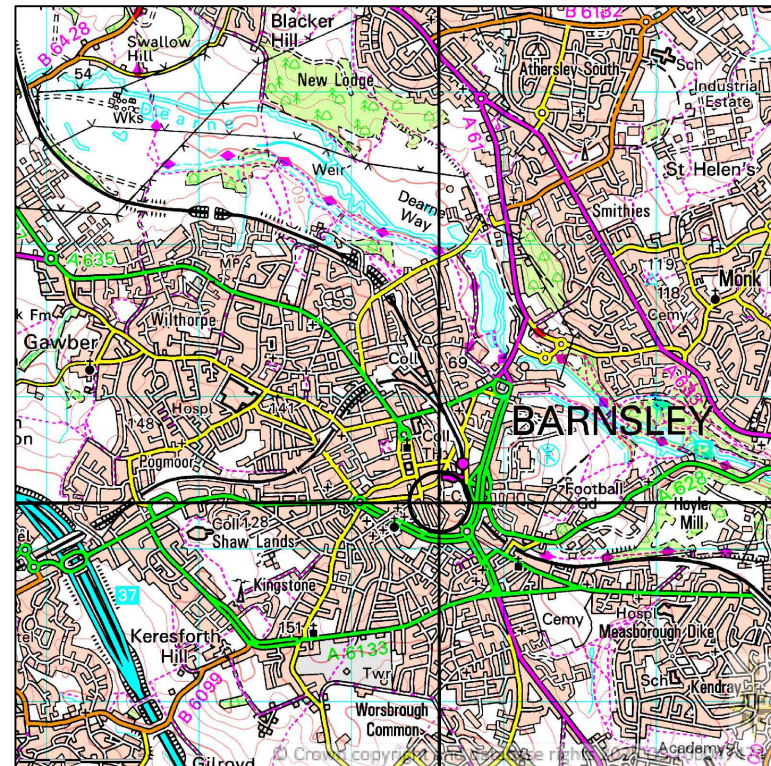




GENERAL NOTES

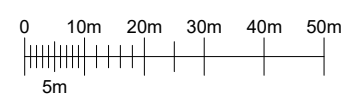
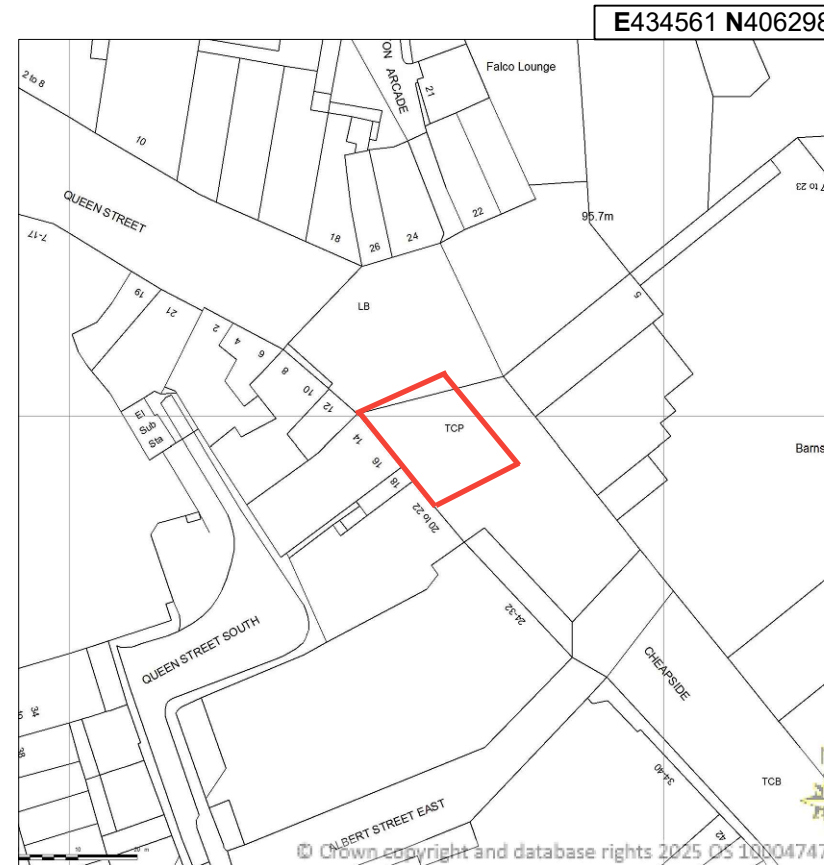
Use written dimensions only, do not scale from drawing. Use latest revision of all referenced information.

LAT 53.552180 LONG -1.479817



SITE LOCATION
SCALE 1:50000

Ordnance Survey map extract based upon Landranger map series with the permission of the controller of His Majesty's Stationery Office.
Mitie licence no. 100047474.
Crown copyright.



DETAILED SITE LOCATION
SCALE 1:1250

Ordnance Survey map extract based upon Landranger map series with the permission of the controller of His Majesty's Stationery Office.
Mitie licence no. 100047474.
Crown copyright.

Rev	Date	Description	Drawn	Chkd
A	29-08-2025	New BT Streethub Structure	PSB	ABH



Drg Status
PLANNING

Cell No. & Name
3-BNY004

Site Name & Address
**Pavement o/s 14-16
Cheapside, Barnsley, S70
1RR**

Drawing Title
SITE LOCATION MAPS

Scale	As Shown	Date	29-08-2025
Drawn By	PSB	Checked By	ABH

Drawing Number	001	Revision	A
----------------	-----	----------	---