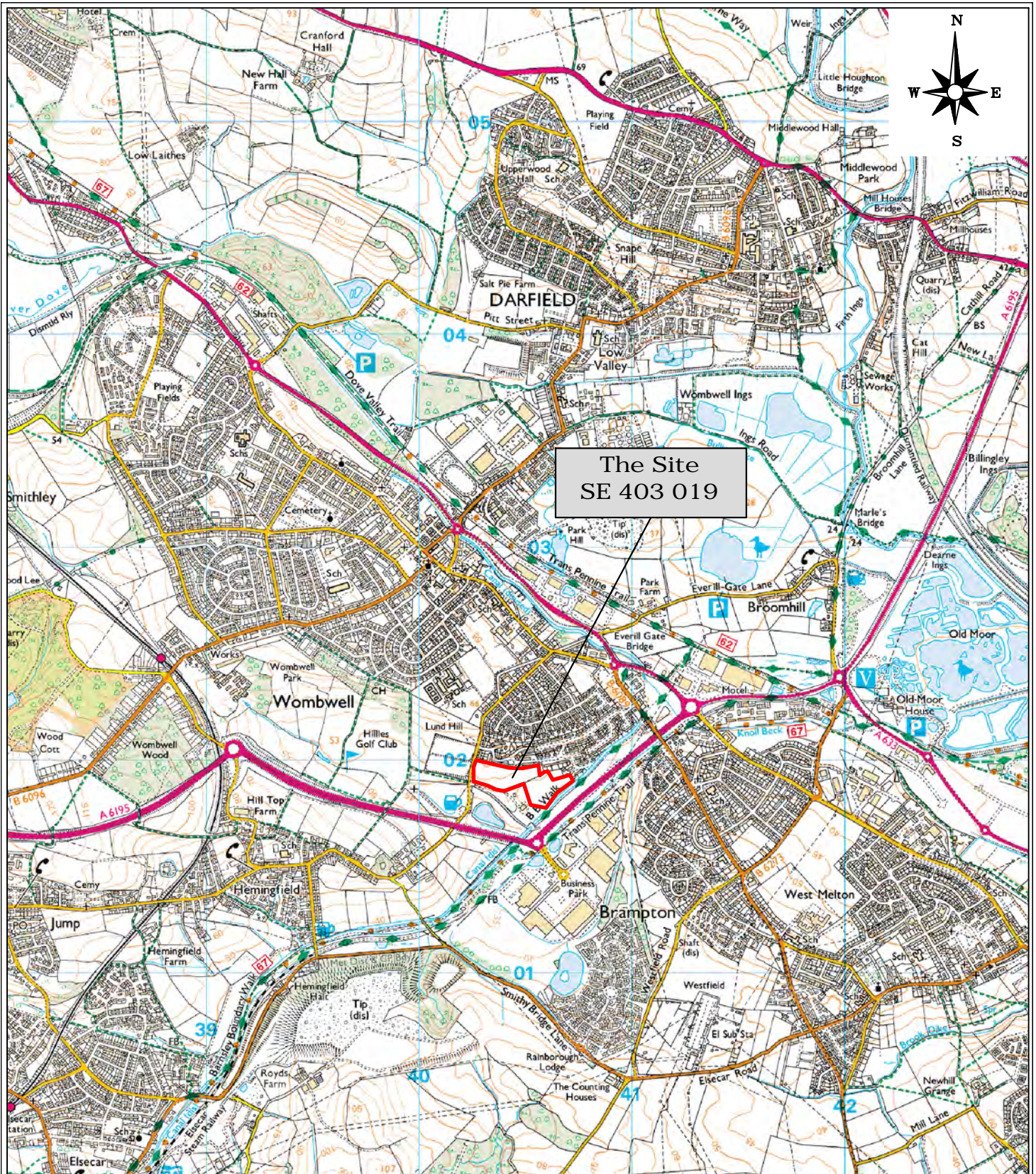


Appendix B
Drawings



The Site
SE 403 019

Reproduced from OS Explorer map 1:25,000 scale by permission of Ordnance Survey on behalf of The Controller of Her Majesty's Stationery Office. Crown copyright. All rights reserved. Licence number 100049696.




info@lithos.co.uk
www.lithos.co.uk
Tel 01937 545330

CLIENT
**PERSIMMON
HOMES**

JOB TITLE
**LUNDHILL ROAD,
WOMBWELL**

DRAWING TITLE
**SITE LOCATION
PLAN**

DRAWN	ASw	DATE	25 08 16
CHECKED	REG	DATE	25 08 16
STATUS	FOR COMMENT <input type="checkbox"/>	DRAFT	<input type="checkbox"/>
	FOR APPROVAL <input type="checkbox"/>	FINAL	<input checked="" type="checkbox"/>
SCALE	1:25,000	SHEET	A4
DRAWING NO.	2409/1	REVISION	



info@lithos.co.uk
www.lithos.co.uk
Tel 01937 545330

PERSIMMON
HOMES

LUNDHILL ROAD,
WOMBWELL

PROPOSED LAYOUT

NOTES
— APPROXIMATE SITE BOUNDARY

REPRODUCED FROM PERSIMMON HOMES
ILLUSTRATIVE LAYOUT REFERENCE LUNDHILL
ROAD, WOMBWELL, DATED JUNE 16

REV.	DESCRIPTION	DATE

STATUS
FOR COMMENT FOR APPROVAL DRAFT FINAL

DRAWN	ASw	DATE	25 08 16
-------	-----	------	----------

APPROVED	REG	DATE	25 08 16
----------	-----	------	----------

SCALE	1:1,250 (approx.)	SHEET	A3
-------	-------------------	-------	----

DRAWING NO.	2409/2	REVISION	
-------------	--------	----------	--



info@lithos.co.uk
www.lithos.co.uk
Tel 01937 545330

PERSIMMON
HOMES

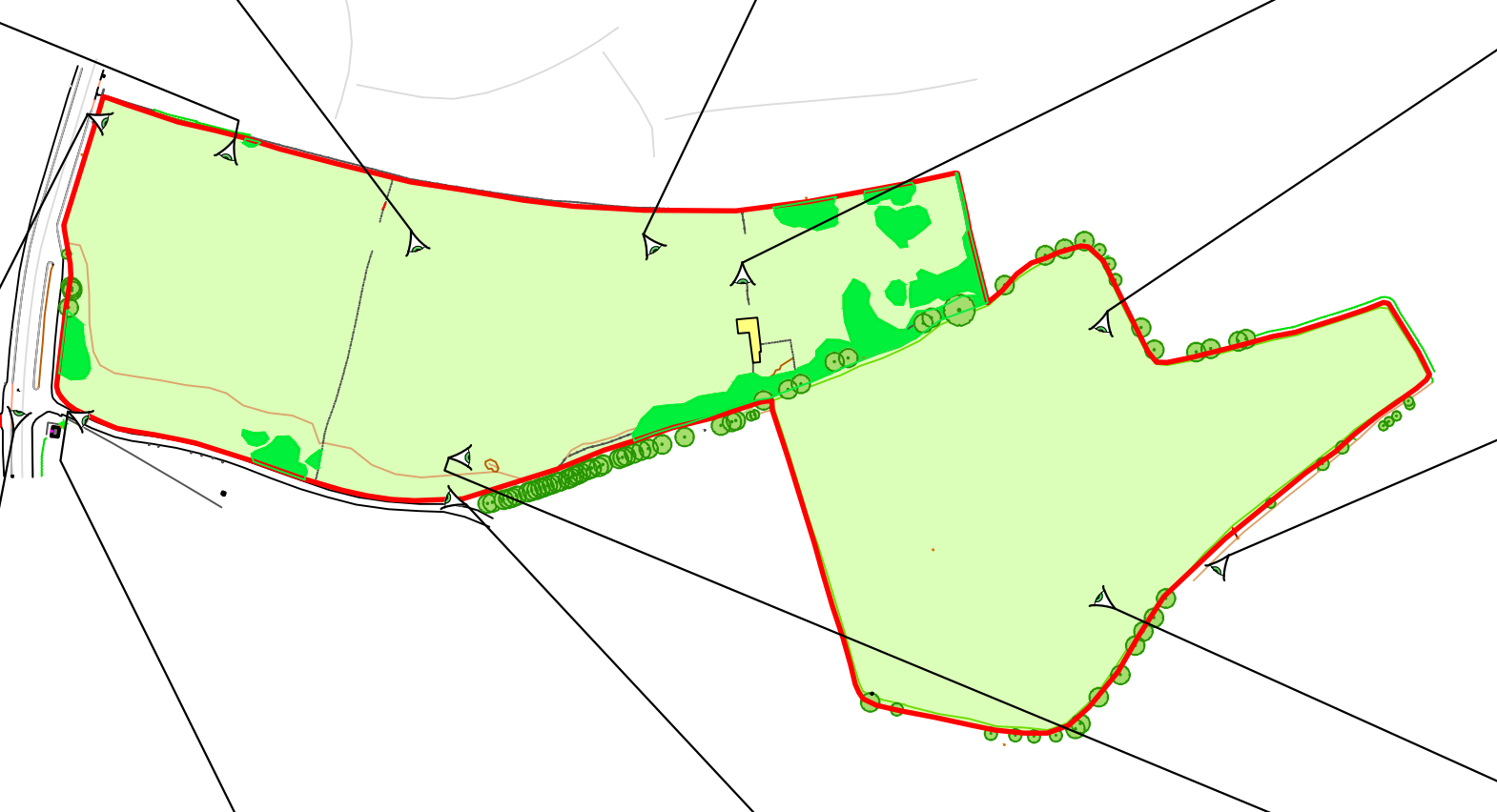
LUNDHILL ROAD,
WOMBWELL

SITE FEATURES

- NOTES
- GRASS & OVERGROWN AREAS
 - BUILDING (HORSE SHELTERS)
 - TREES
 - HEAVILY OVERGROWN (BUSHES, BRAMBLES ETC)
 - OVERHEAD BT
 - OVERHEAD ELECTRIC
 - APPROXIMATE SITE BOUNDARY

REV.	DESCRIPTION	DATE

STATUS	
FOR COMMENT <input type="checkbox"/>	FOR APPROVAL <input type="checkbox"/>
DRAFT <input type="checkbox"/>	FINAL <input checked="" type="checkbox"/>
DRAWN ASw	DATE 25 08 16
APPROVED REG	DATE 25 08 16
SCALE 1:1,250	SHEET A3
DRAWING NO. 2409/3	REVISION



info@lithos.co.uk
www.lithos.co.uk
Tel 01937 545330

PERSIMMON
HOMES

LUNDHILL ROAD,
WOMBWELL

SITE PHOTOGRAPHS

- NOTES
- GRASS & OVERGROWN AREAS
 - BUILDING (HORSE SHELTERS)
 - TREES
 - HEAVILY OVERGROWN (BUSHES, BRAMBLES ETC)
 - LOCATION & ORIENTATION OF PHOTOGRAPH

REV.	DESCRIPTION	DATE


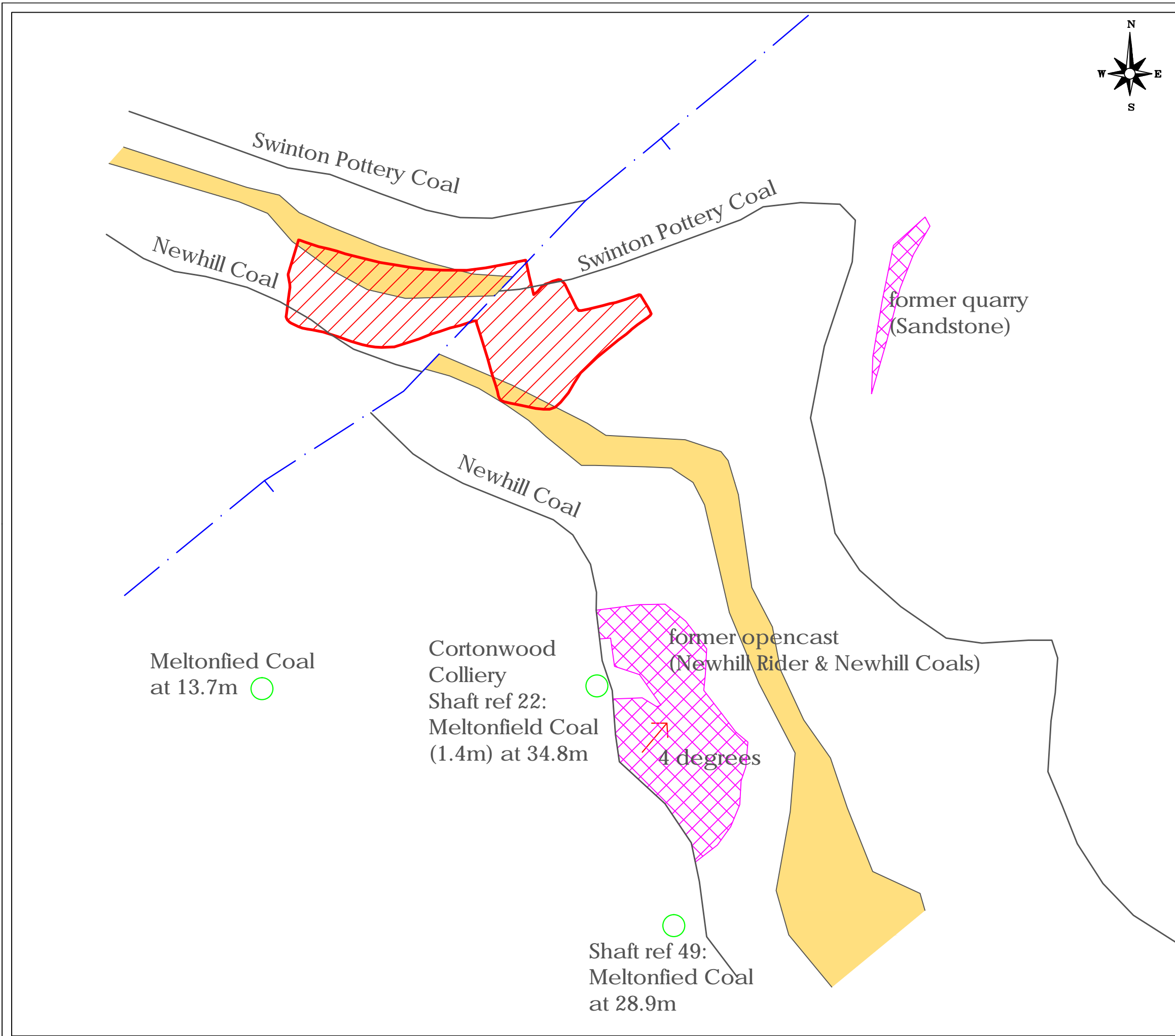
STATUS
FOR COMMENT FOR APPROVAL DRAFT FINAL

DRAWN ASw DATE 25 08 16

APPROVED REG DATE 25 08 16

SCALE 1:2,500 SHEET A3

DRAWING NO. 2409/4 REVISION



NOTES

- APPROXIMATE LOCATION OF SITE
- UN-NAMED SANDSTONE UNIT
- FORMER OPENCAST OR QUARRY
- LOCATION OF SHAFT
- APPROXIMATE LINE OF FAULT
- APPROXIMATE COAL OUTCROP

REPRODUCED FROM 1:10,000 SCALE BGS
PLAN SE 40 SW (WATH UPON DEARNE)

REV.	DESCRIPTION	DATE



info@lithos.co.uk
www.lithos.co.uk
Tel 01937 545330

PERSIMMON
HOMES

LUNDHILL ROAD,
WOMBWELL

PUBLISHED GEOLOGY

DRAWN ASw	DATE 09 09 16	STATUS FOR COMMENT <input type="checkbox"/> FOR APPROVAL <input type="checkbox"/> DRAFT <input type="checkbox"/> FINAL <input checked="" type="checkbox"/>
CHECKED REG	DATE 09 09 16	

SCALE 1:5,000	SHEET A3	DRAWING NO. 2409/5	REVISION
-------------------------	--------------------	------------------------------	----------

