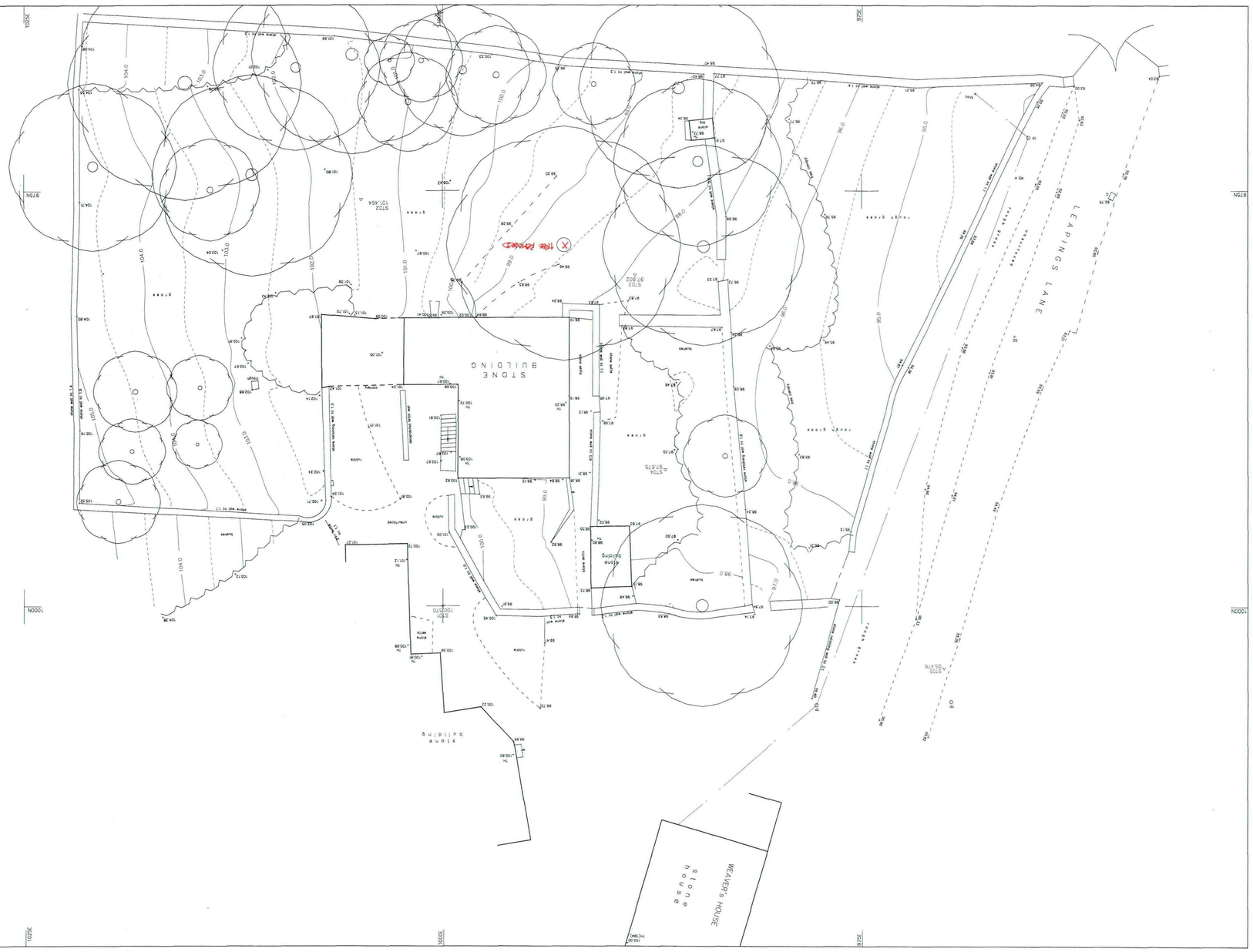
LEAPINGS LANE
STONE BUILDING
WEAVER'S HOUSE
stone house
stone building
Tree Removed
Footpath
Footbridge
Fence
Hedge
Bank
Wall
Stone Wall
Rubble Wall
Rock Wall
Ruins
Tree
Shrub
Bush
Hedge
Fence
Gate
Stile
Post
Pole
Bollard
Cattle Grid
Manhole
Drain
Gully
Sewer
Water Tap
Water Valve
Water Meter
Water Tank
Well
Spring
Pond
Weir
Sluice
Culvert
Bridge
Ford
Stepping Stones
Boundary Stone
Trig Point
Benchmark
Spot Height
Contour
Cliff
Quarry
Mine
Tumulus
Stone Circle
Cairn
Cairn Cairn
Cairn Cairn Cairn
Cairn Cairn Cairn Cairn
Cairn Cairn Cairn Cairn Cairn
Cairn Cairn Cairn Cairn Cairn Cairn
Cairn Cairn Cairn Cairn Cairn Cairn Cairn
Cairn Cairn Cairn Cairn Cairn Cairn Cairn Cairn
Cairn Cairn Cairn Cairn Cairn Cairn Cairn Cairn Cairn
Cairn Cairn Cairn Cairn Cairn Cairn Cairn Cairn Cairn Cairn
Cairn Cairn Cairn Cairn Cairn Cairn Cairn Cairn Cairn Cairn Cairn
Cairn Cairn Cairn Cairn Cairn Cairn Cairn Cairn Cairn Cairn Cairn Cairn
Cairn Cairn Cairn Cairn Cairn Cairn Cairn Cairn Cairn Cairn Cairn Cairn Cairn
Cairn Cairn Cairn Cairn Cairn Cairn Cairn Cairn Cairn Cairn Cairn Cairn Cairn Cairn
Cairn Cairn Cairn Cairn Cairn Cairn Cairn Cairn Cairn Cairn Cairn Cairn Cairn Cairn Cairn
Cairn Cairn Cairn Cairn Cairn Cairn Cairn Cairn Cairn Cairn Cairn Cairn Cairn Cairn Cairn Cairn
Cairn Cairn Cairn Cairn Cairn Cairn Cairn Cairn Cairn Cairn Cairn Cairn Cairn Cairn Cairn Cairn Cairn
Cairn Cairn Cairn Cairn Cairn Cairn Cairn Cairn Cairn Cairn Cairn Cairn Cairn Cairn Cairn Cairn Cairn Cairn
Cairn Cairn Cairn Cairn Cairn Cairn Cairn Cairn Cairn Cairn Cairn Cairn Cairn Cairn Cairn Cairn Cairn Cairn Cairn
Cairn Cairn Cairn Cairn Cairn Cairn Cairn Cairn Cairn Cairn Cairn Cairn Cairn Cairn Cairn Cairn Cairn Cairn Cairn Cairn
Cairn Cairn
Cairn Cairn
Cairn Cairn
Cairn Cairn
Cairn Cairn
Cairn Cairn
Cairn Cairn
Cairn Cairn
Cairn Cairn
Cairn Cairn
Cairn Cairn
Cairn Cairn
Cairn Cairn Cairn Cairn Cairn Cairn Cairn Cairn Cairn Cairn Cairn Cairn Cairn Cairn Cairn Cairn Cairn Cairn Cairn

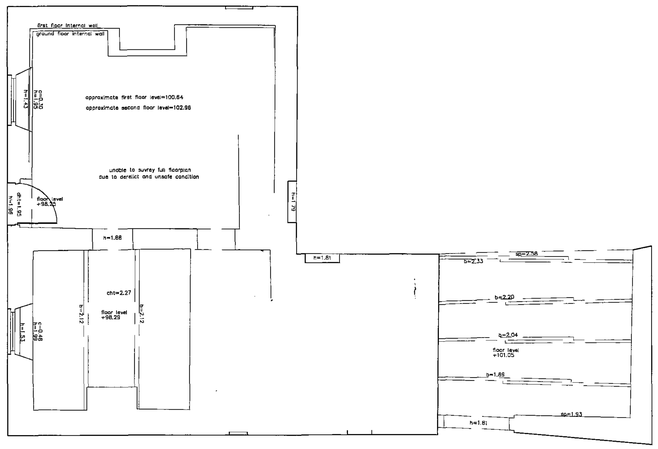

Floor Plan

CT Surveys

Topographic & Building Surveys

THE OLD VICARAGE
GREENSIDE
STAINCROSS
BARNSLEY S75 6AY

Tel : 07949 163764
Fax : 01226 382704
email : mail@ct-surveys.com
Web Site : www.ct-surveys.com

A member of THE SURVEY ASSOCIATION

LEGEND

AV	AIR VALVE
B	BOLLARD
BH	BOREHOLE
BS	BUS STOP
CB	CABLE TELECOM
CC	CONCRETE COVER
CM	CLEAN MANHOLE
CP	CAR PARK
CATV	CABLE TV
DP	DOWN PIPE
ECP	ELEC. CABLE PO
EL	ELEC. BOX PILLOW
EP	ELEC. BOX, PILLOW
FA	EAVES INFO
FH	FOUL HYDRANT
FMS	FOUL WATER SEWER
FO	FOUL
GV	GAS VALVE
GT	GAS TURBINE
HC	HIGH VOLTAGE COVER
JB	JUNCTION BOX
KW	KERB, W.N.
LB	LETTER BOX
LC	LIGHT COVER
LP	LAMP POST
MC	METAL COVER
MH	MANHOLE
MV	MEDIUM VOLTAGE
P	POST / POLE
RE	RECORD EYE
RS	ROAD SIGN
S	SIGN
SC	STOP COCK
ST	STOP TAP
SV	SCOUR VALVE
SWS	SURFACE WATER SEWER
TC	TRAFFIC CONTROL
TH	TRIAL HOLE
TP	TELEGRAPH POLE
TW	THREEWAYS
VP	VENT PIPE
WM	WATER METER
WO	WASH OUT

c	CILL HEIGHT
h	HEAD HEIGHT
ceil	CEILING HEIGHT
h/c	HEAD HEIGHT OFFONT
h	HEAD HEIGHT
SP	SPRING POINT
ffl	FLOOR HEIGHT
	STAIRS UP

CLIENT

Michael Clynch

LOCATION

Weaver's House
Leapings Lane
Penistone

SHEET	3 OF 3
SCALE	1 : 50
DATE	June 2009
LEVEL DATUM	ARBITRARY
GRID DATUM	ARBITRARY
B.M. USED	TBM is the threshold of the house as shown. Value 100.000m

DRAWING NO.
1769AB/3

All dimensions to be field checked
This drawing is the copyright property of CT Surveys and no part may be reproduced without prior written permission.

© Copyright CT Surveys Limited 2009

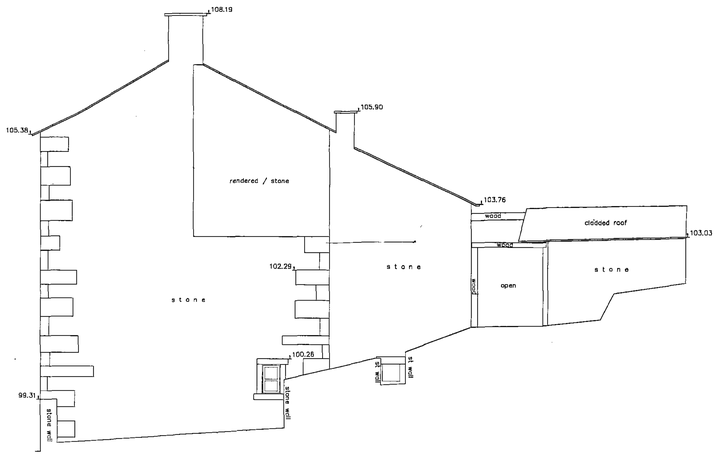

Datum 97.00m 15.00m Datum 97.00m

WEST ELEVATION

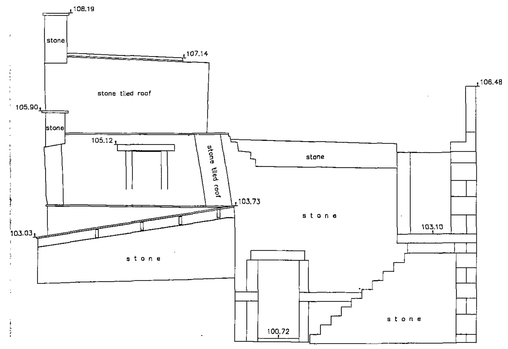

Datum 97.00m 15.00m Datum 97.00m

SOUTH ELEVATION

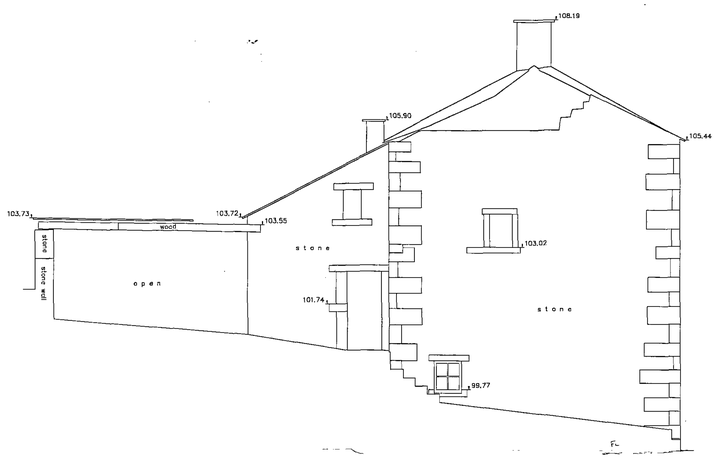

Datum 97.00m 15.00m Datum 97.00m

EAST ELEVATION

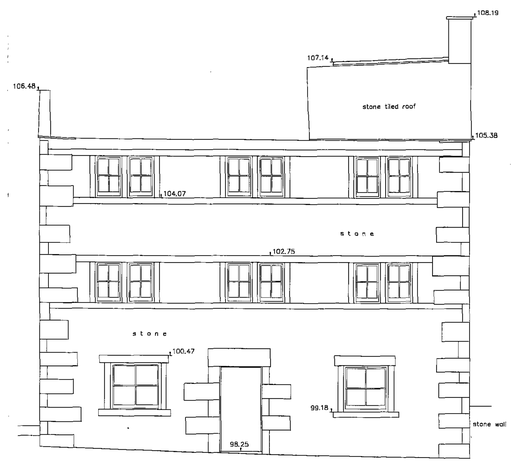

Datum 97.00m 15.00m Datum 97.00m

NORTH ELEVATION

CT Surveys
Topographic & Building Surveys

THE OLD VICARAGE
GREENSIDE
STAINCROSS
BARNSLEY S75 6AY

Tel : 07949 193764
Fax : 01226 382701
email : mail@ct-surveys.com
Web Site : www.ct-surveys.com

A member of THE SURVEY ASSOCIATION

LEGEND

AV	AIR VALVE
B	BOLLARD
BH	BOREHOLE
SH	BUS STOP
BT	BRITISH TELECOM
CB	CATCH BASIN
CM	CABLE MARKER
CV	CATCH PIT
CWV	CABLE TV
DP	DOWN PIPE
BCP	ELEC. CABLE PO
EM	ELEC. METER BOX
EN	EARTH NOD
FH	FIRE HYDRANT
FW	FOUL WATER SEWER
G	GULLY
GV	GAS VALVE
H	HANDRAIL
IC	INSPECTION COVER
JB	JUNCTION BOX
KS	KERB STONE
L	LITTER BIN
LK	LAMP HOLE
LP	LAMP POST
MC	METAL COVER
MH	MANHOLE
MV	MEDIUM VOLTAGE
P	POST / POLE
RG	RAIN GUTTER
RS	ROAD SIGN
S	STOP
SC	STOP COCK
ST	STOP TAP
SV	STOP VALVE
SWS	STORM WATER SEWER
TC	TRAFFIC CONTROL
TL	TRAFFIC LIGHTS
TP	TELEGRAPH POLE
TW	TOWNSHOLD
V	VENT PIPE
WM	WATER METER
WO	WASH OUT
c	CELL HEIGHT
d	DOOR HEIGHT
ch	CEILING HEIGHT
fch	FALSE CEILING HEIGHT
h	SILLL HEIGHT
ro	ROOM HEIGHT
↓	STAIRS DOWN
↑	STAIRS UP

CLIENT

Michael Clynch

LOCATION

Weaver's House
Leapings Lane
Penistone

SHEET	2 OF 3
SCALE	1 : 50
DATE	June 2009
LEVEL DATUM	ARBITRARY
GRID DATUM	ARBITRARY
B.M. USED	TBM is the threshold of the house as shown. Value 100.000m

DRAWING NO.
1769AB/2

All Revisions to be Field Verified.
All Drawings remain the property of CT Surveys until all payments have been made.

© Copyright CT Surveys Limited 2009