


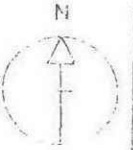
LOCATION PLAN 2321/02



TITLE NUMBER

SYK484343

SOUTH YORKSHIRE : BARNISLEY

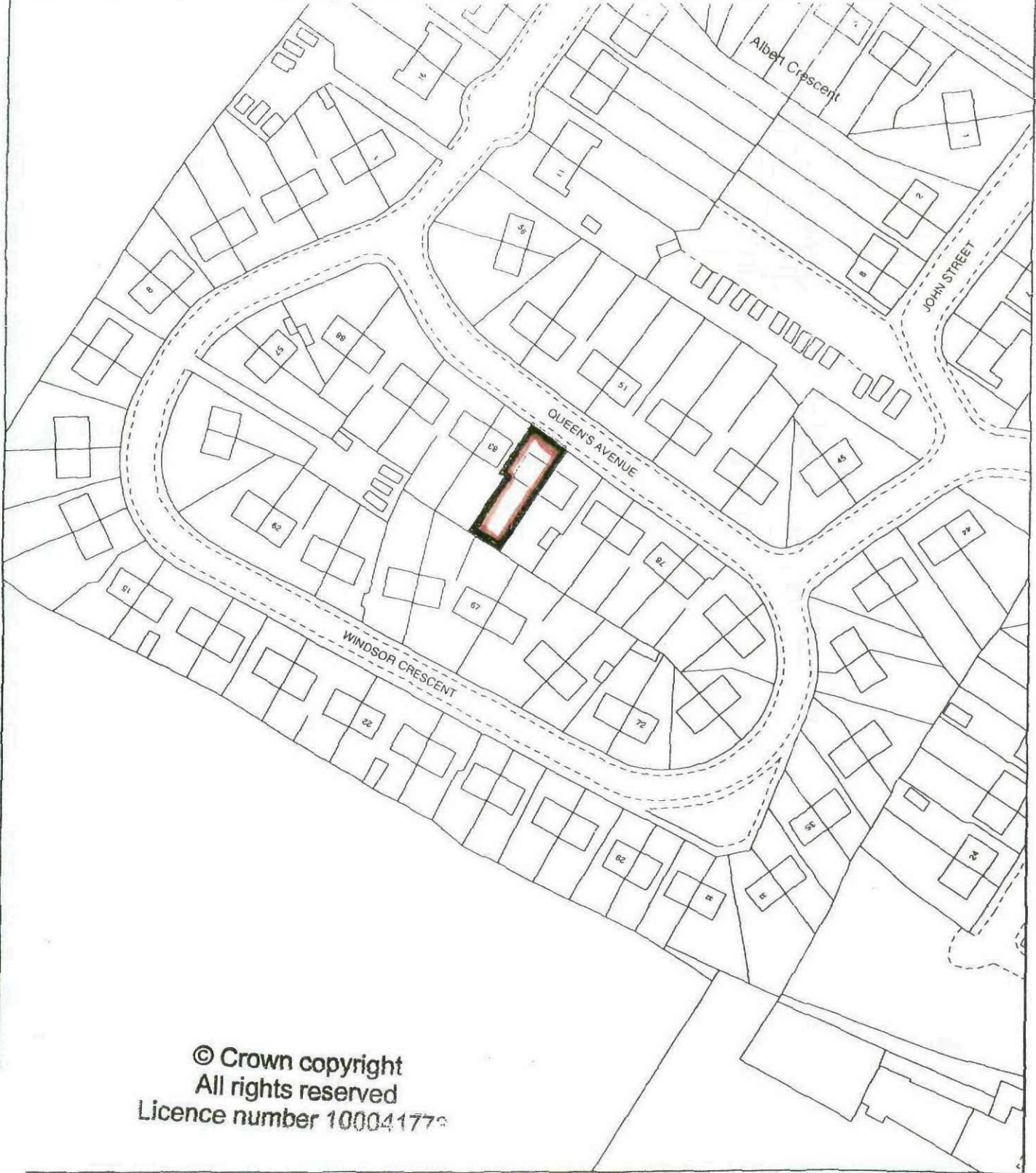


ORDNANCE SURVEY MAP REFERENCE

SE4205SE

SCALE 1:1250 Enlarged from 1:2500

©CROWN COPYRIGHT. Produced by HM.L.R. Further reproduction in whole or in part is prohibited without the prior written permission of Ordnance Survey. Licence Number GD 272728.



© Crown copyright
All rights reserved
Licence number 100041779

This title plan shows the general position of the boundaries: it does not show the exact line of the boundaries. Measurements scaled to this plan may not match measurements between the same points on the ground. For more information see Land Registry Public Information Leaflet 1 - Title Plans.
This official copy shows the state of the title plan on 8 July 2004 at 11:38:53. It may be subject to distortions in scale. Pursuant to section 67 of the Land Registration Act 2002, this copy is admissible in evidence to the same extent as the original.
Produced on 8 July 2004.
This matter is dealt with by the Nottingham (East) District Land Registry.

