

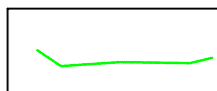
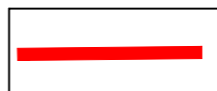


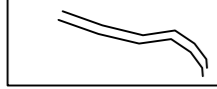








Agricultural Restoration & Landscape Enhancement Scheme



Key:

- | | | | |
|---|--|---|---|
|  | Existing Contours (1m Metre Intervals) |  | Underground Powerline plus Wayleave |
|  | Existing Scrub Vegetation |  | Application Boundary (See Also Plan 901.05) |
|  | Overhead Powerlines |  | Proposed Contours (1m Intervals) |
|  | Existing Tracks |  | Proposed Amenity Grass |
|  | Existing Wet / Dry Areas |  | Proposed Permissive Public Access Paths |
|  | Existing Public Rights Of Way |  | Proposed Planting |



0 50 100 Meters
Scale 1:1250 @ A1

Drawn By: GW

Revision No.: A-Changes to Key & Red Line Boundary

Scale: 1: 1250 @ A1

Drawing No: 901.07

Project Name: Grimethorpe

Date: 26th May 2023

Drawing Name: Masterplan

Checked By: BW

