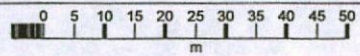


440300m
 P+T DM
 25 JAN 2016
 NOCHQ
 RK



OS MasterMap 1250/2500/10000 scale
 29 September 2015, ID: BW1-00467005
 www.blackwellmapping.co.uk

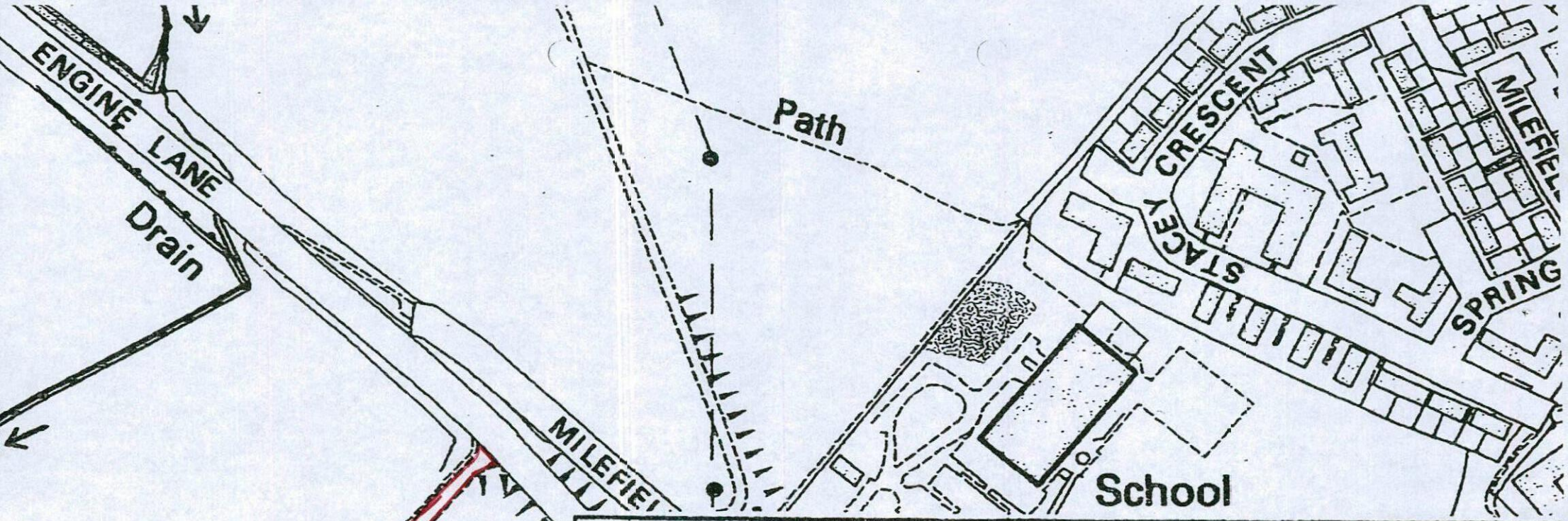
1:1250 scale print at A4, Centre: 440301 E, 408913 N

©Crown Copyright Ordnance Survey. Licence no.
 100041040



BLACKWELL'S
 www.blackwellmapping.co.uk

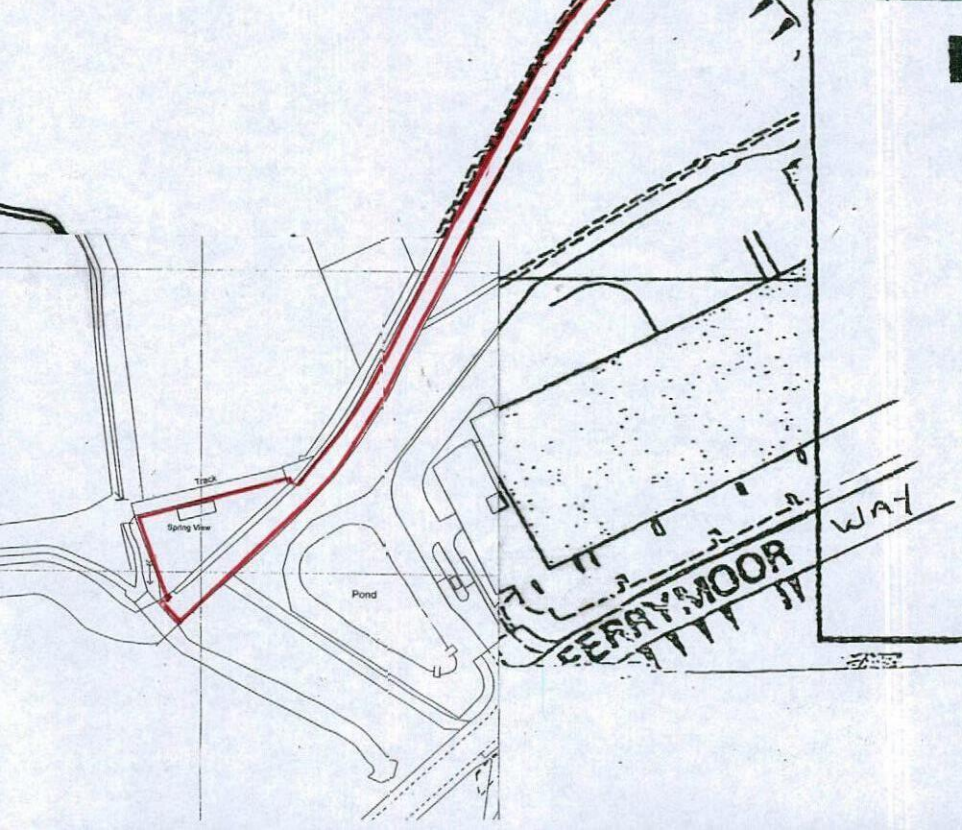
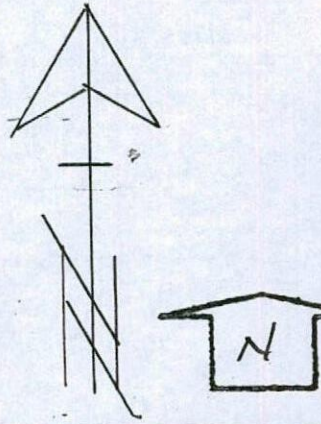
TEL: 0113 245 2623
 maps.leeds@blackwell.co.uk



Land at "SPRING VIEW", FERRYMOOR WAY, GRIMETHORPE,
Barnsley

Scale 1:25 00

APPLICATION No 2015/1301



REQUIREMENT STATEMENT FOR DAY ROOM@ SPRING VIEW, FERRYMOOR WAY, GRIMETHORPE

The building is essentially to be used as a family gathering place. It will mainly be used during the colder, winter months.

It will provide a safe, dry place for the children to play & learn together.

The adults will be able to congregate in quite large numbers to discuss all aspects of family matters.

It will provide a place for all members of the extended family to meet, talk, play, celebrate, console, eat & most importantly bond together, an essential quality to our way of life.

The ability to come together will promote (extended) family life & values, crucial to our existence.