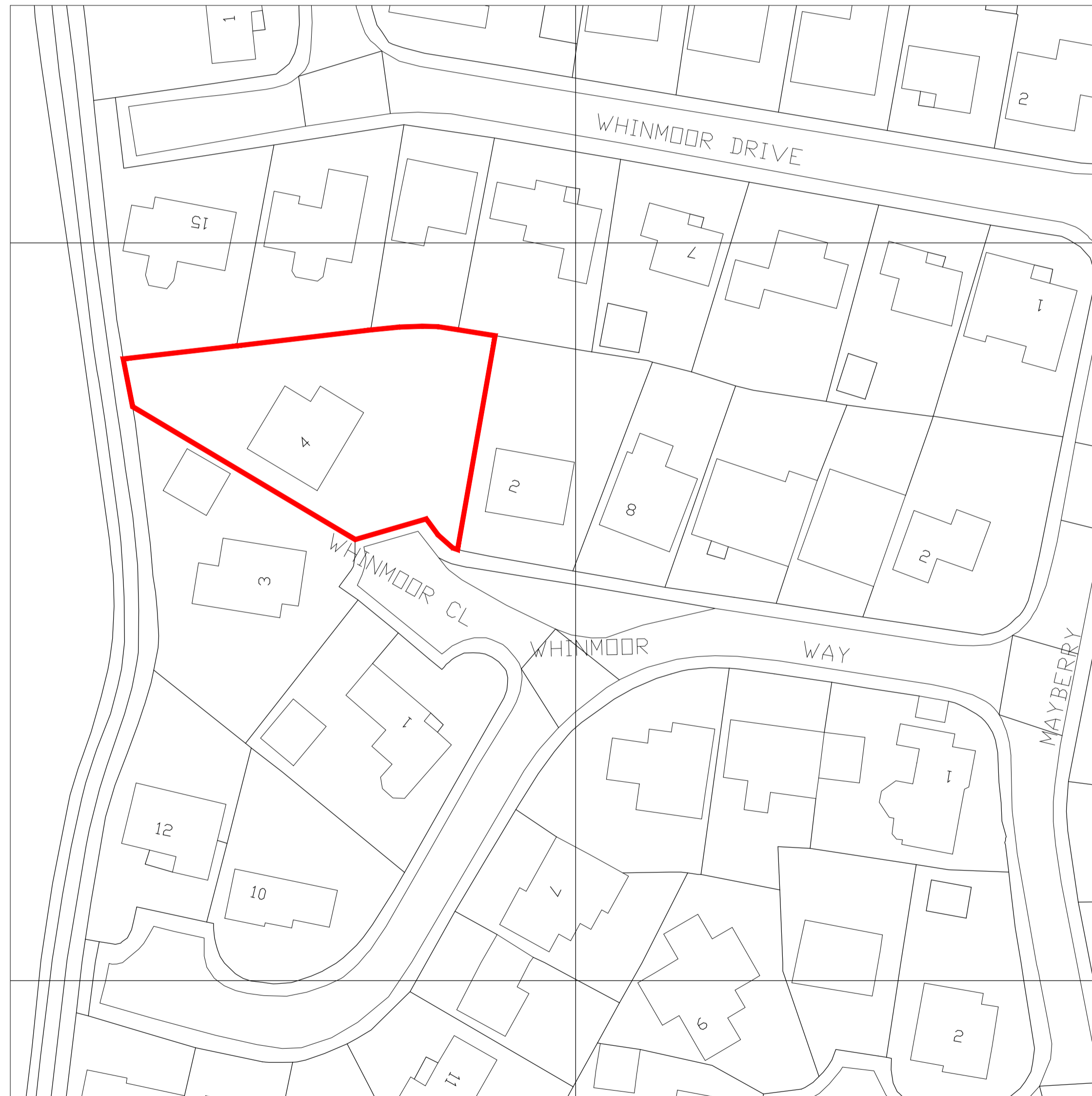


LOCATION PLAN
1:1250



SITE PLAN
1:500



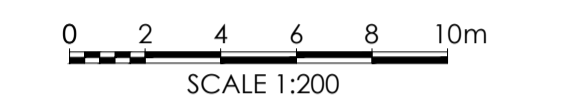
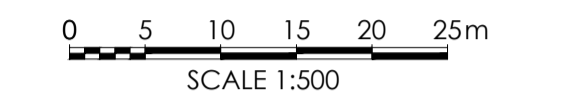
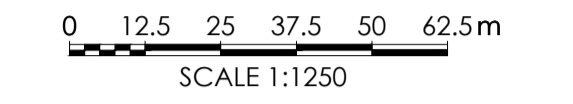
BLOCK PLAN
1:200

If in doubt... ASK.
Drawing measurements shall not be obtained from scaling from the drawing.
All dimensions are to be site verified prior to construction. Any discrepancies
are to be reported to the Client immediately. This drawing is to be read in
conjunction with all associated drawings and specifications including all
relevant sub-consultants information.

NOTES

DRAWINGS ARE STAMPED AS TO THEIR ISSUE STATUS
(BELOW) AND THEIR USE IS LIMITED AS SUCH:

PLANNING



Note:
Information is based on OS map and
received information and is subject to
full topographical survey (at Client
discretion should Contractor request)

Surrounding contextual buildings and
information are based on received
ordinance survey drawings and are
shown for illustrative purposes only.
assumed site boundary is subject to
confirmation to legal confirmation

All Legal easements and extent of
existing underground services locations
are subject to confirmation.

/ 07/06/22 Inaugural Issue JW JW

REV	DATE	AMENDMENTS	BY	APP'D

CLIENT :
Mr and Mrs Walker
4 Whinmoor Close, Silkstone
Barnsley S75 4JG

PROJECT :
**Proposed Single (split) Storey
Rear Extension
(at FF Level)**

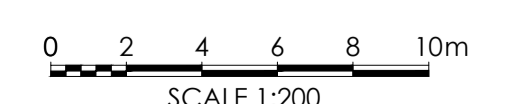
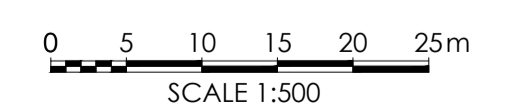
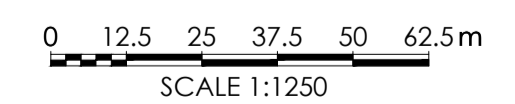
TITLE :
**Location Plan, Site Layout
and Block Layouts**

DRAWN BY: JW	APPROVED BY: JW
--------------	-----------------

DATE: 07/06/22	DATE: 07/06/22
----------------	----------------

SCALE: As Shown	ORIGINAL DRAWING SIZE: 841 x 594 - A1
-----------------	---------------------------------------

DRAWING NO: WCS-(PL)-001	REV: /
--------------------------	--------



DO NOT SCALE - All Dimensions to be checked on site

CAD FILE REF: WCS-CAD