




Existing view from viewpoint



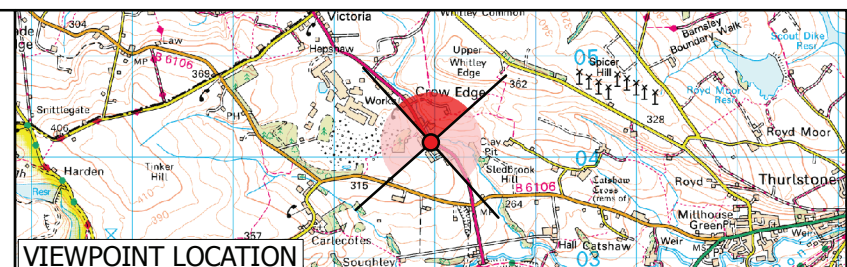
Existing view from viewpoint



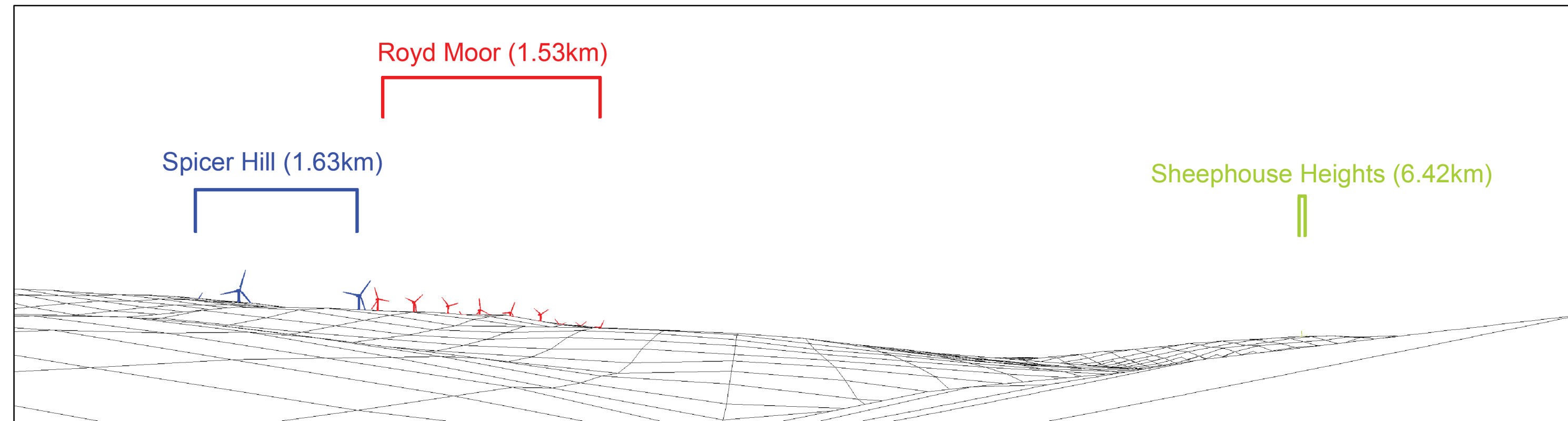
Computer generated wireline of proposed development

J G PEARS LTD

Viewpoint Location: 418961mE 404143mN
 View Direction: 3 degrees
 Camera Elevation: 300m AOD
 Distance to Nearest Turbine: 650m
 Horizontal Field of View: 90 degrees
 Viewing Distance: 30.2 cm



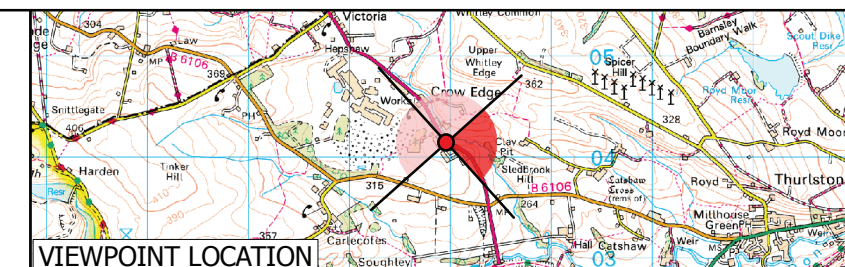
VP6: A616 Crow Edge
 Figure 5.47B
Spicer Hill Wind Farm
Environmental Statement



Computer generated wireline of proposed development

VP6: A616 Crow Edge
 Figure 5.47C
Spicer Hill Wind Farm
Environmental Statement

Viewpoint Location: 418961mE 404143mN
 View Direction: 93 degrees
 Camera Elevation: 300m AOD
 Distance to Nearest Turbine: 650m
 Horizontal Field of View: 90 degrees
 Viewing Distance: 30.2 cm



J G PEARS LTD