L1 0227 LONG SECTION 1 PART 1
Scale 1:500 @A0

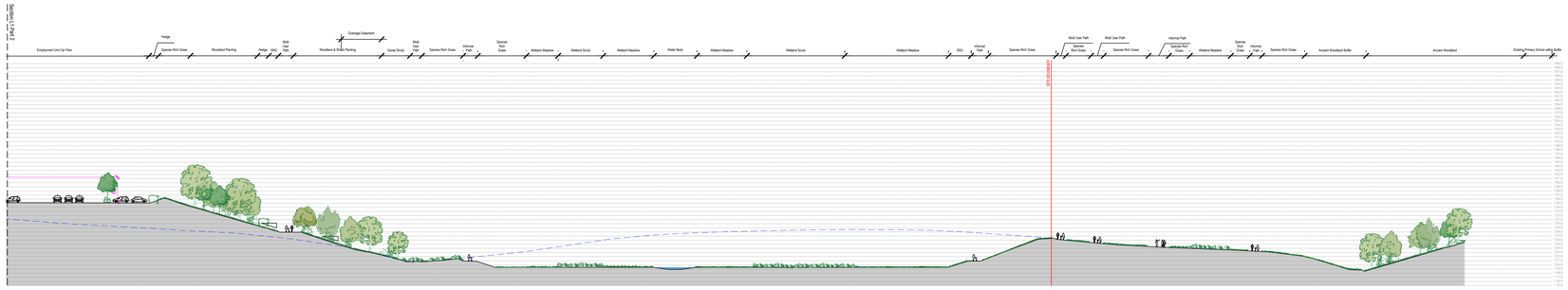

L1 0227 LONG SECTION 1 PART 2
Scale 1:500 @A0

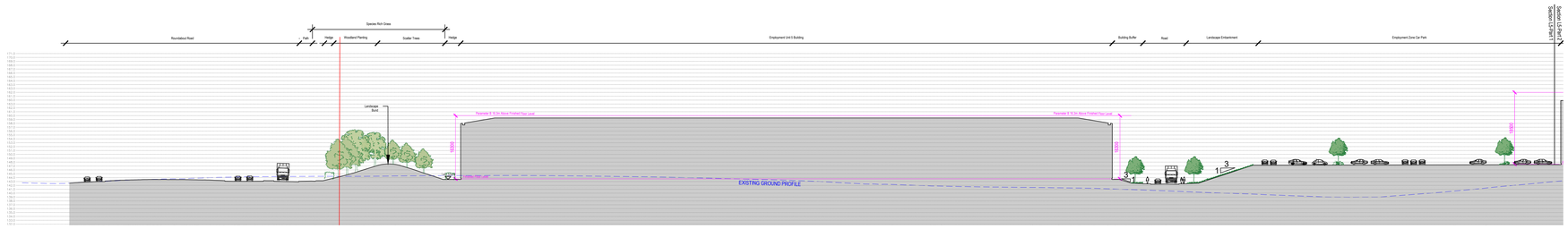

L5 0227 LONG SECTION 5 PART 1
Scale 1:500 @A0

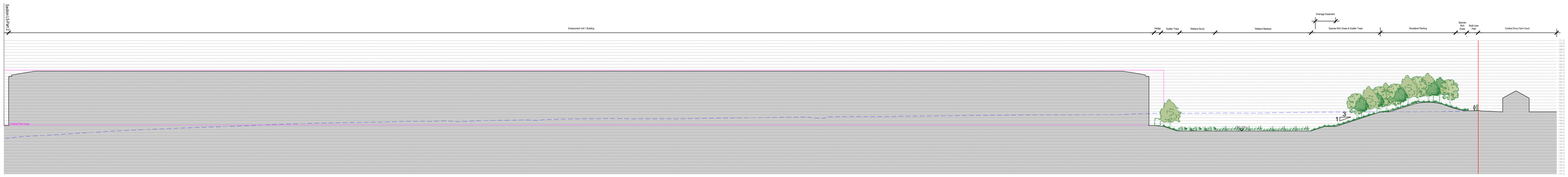

L5 0227 LONG SECTION 5 PART 2
Scale 1:500 @A0

L0 0227 KEY PLAN
Scale 1:5000 @A0

rev	details	by	date
00	PLANNING ISSUE	TH	11.10.2023
01	PLANNING ISSUE	CB	12.10.2023

rev	details	by	date
SK01	xxxxxxxxxxxxx	XX	XX.XX.20XX

Notes

1.0 Do not scale from drawing, use figured dimensions only
1.1 All dimensions to be checked onsite
1.2 This drawing to be read in conjunction with all other Gillespies drawings and specifications

Ordnance Information shown is reproduced from Ordnance Survey material with the permission of Ordnance Survey on behalf of the Controller of Her Majesty's Stationary Office @ Crown Copyright. Unauthorised reproduction infringes Crown Copyright and may lead to prosecution or civil proceedings. License No. 1000 17362

N

Project title
BARNSLEY WEST

Drawing title
Proposed Site Sections Sheet 8
L1, L5

Drawing number
P11754-00-001-GIL-0227

Drawing Status		Revision	
PLANNING			01
Date	Scale	Drawn	Checked
12/10/23	As shown @ A0	TH	TW

© copyright GILLESPIES LLP, all rights reserved

GILLESPIES
5th Floor, Phoenix House, 3 South Parade, Leeds, LS1 5QA
P: 0113 247 0550 F: 0113 247 0660 E: design.leeds@gillespies.co.uk

R:\P11754-00-001 Barnsley West Strata\Drawings\01 Design\CAD\200 Series\P11754-00-001-GIL-0226-0227-0228 Proposed GA Site Sections.dwg