






This drawing is the property of FPCR Environment and Design Ltd and is issued on the condition it is not reproduced, retained or disclosed to any unauthorised person, either wholly or in part without written consent of FPCR Environment and Design Ltd.

Ordnance Survey material - Crown Copyright. All rights reserved.
Licence Number: 100019980

Key

-  15km Buffer
-  5km Buffer
-  2km Buffer
-  1km Buffer
-  Site Boundary

client
Newlands Developments
project
Barnsley Road,
Goldthorpe
drawing title
ECOLOGICAL STUDY AREA

scale @ A3
1:65000
drawing / figure number
9.1
drawn
PRA
issue date
7/7/2023
rev
A