This drawing should no be scaled. Dimensions to be verified on site,
Any discrepancies should be referred to the Engineer prior to work commencing.

RD-01 LONGSECTION - CHAINAGE: 300.0 - 327.6
SCALE: H 1:250,V 1:50. DATUM: 145.000

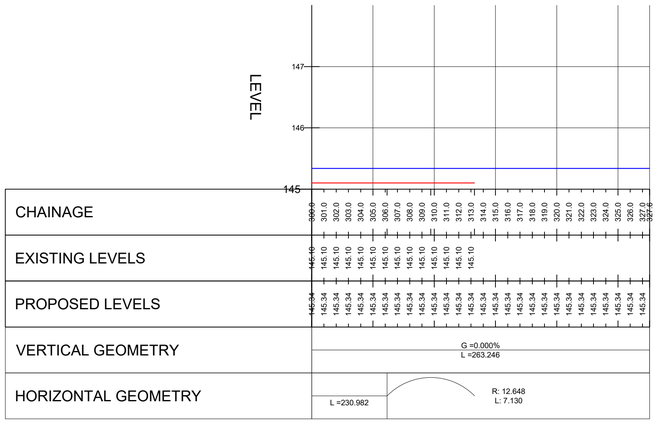

RD-02 LONGSECTION - CHAINAGE: 0.0 - 30.0
SCALE: H 1:250,V 1:50. DATUM: 144.000

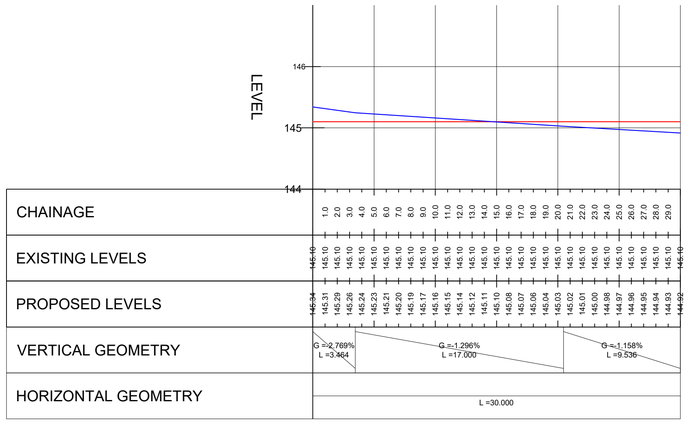

RD-03 LONGSECTION - CHAINAGE: 0.0 - 17.5
SCALE: H 1:250,V 1:50. DATUM: 144.000

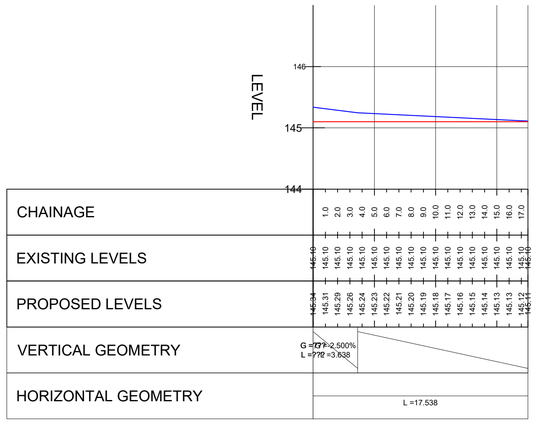

RD-01 LONGSECTION - CHAINAGE: 150.0 - 300.0
SCALE: H 1:250,V 1:50. DATUM: 145.000

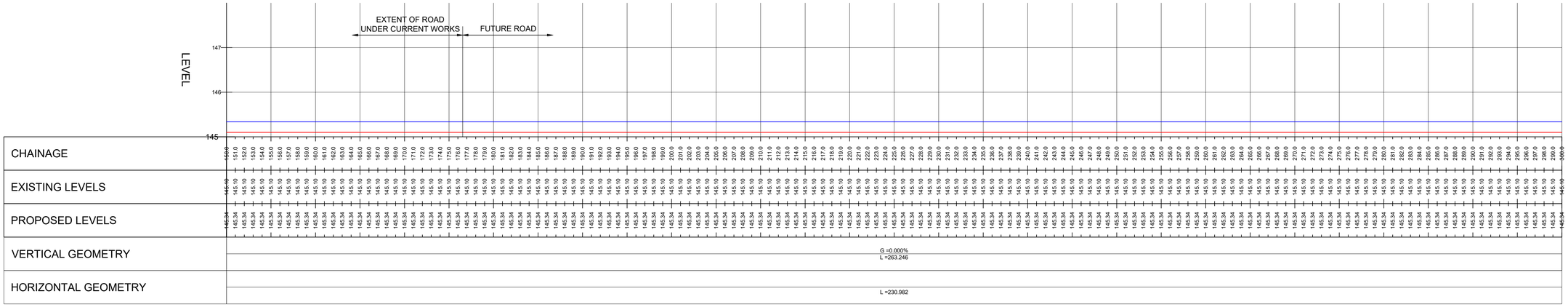

RD-01 LONGSECTION - CHAINAGE: 0.0 - 150.0
SCALE: H 1:250,V 1:50. DATUM: 145.000

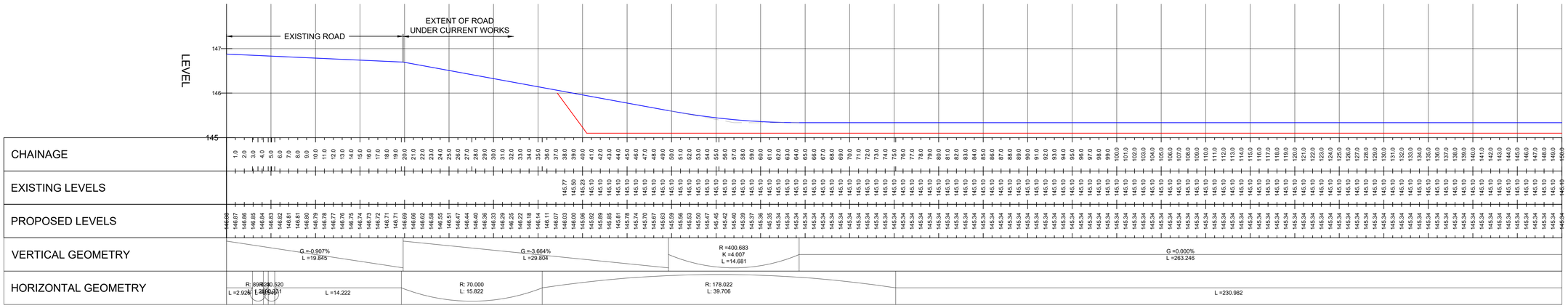

NOTES

GENERAL NOTES

ARCHITECTURAL SITE PLAN
THE HARRIS PARTNERSHIP
12006-5-THP-XX-XX-DR-A-0001B

EXISTING TOPOGRAPHICAL SURVEY
ELLAM LAND SURVEYS
8848_2D/1

1. ALL COORDINATES RELATE TO TOPOGRAPHICAL SURVEY COORDINATION
2. ALL DIMENSION IN METRES UNLESS NOTIFIED OTHERWISE
3. ALL LEVELS IN METRES AOD IN RELATION TO TOPOGRAPHICAL SURVEY COORDINATION UNLESS NOTIFIED OTHERWISE

KEY

PROPOSED PROFILE

EXISTING PROFILE

REV	DATE	DESCRIPTION	BY
P02	06.11.24	EXTENT OF ROAD CONSTRUCTION ADDED	AF
P01	21.10.24	FIRST ISSUE	DM

REVISIONS

PROJECT

UNIT 7 - GATEWAY 36, ROCKINGHAM, BARNSLEY

TITLE

ROAD LONGSECTIONS

CLIENT

EOS Inc Limited

HOLLOWAY JENNINGS
Consulting Civil & Structural Engineers
CONNAUGHT HOUSE, PARK VIEW, LOFTHOUSE
WAKEFIELD, WF3 3HA
T 01924 824 433
admin@hjce.co.uk www.hjce.co.uk

STATUS

PRELIMINARY

DESIGNED BY	CHECKED BY	HJCE REF.
DM	AMF	7241
DRAWN BY	DATE	SCALES @ A1
DM	18.09.24	AS SHOWN

PROJECT - ORIGINATOR - VOLUME - LEVEL - TYPE - ROLE - NUMBER

7241-HJCE-00-XX-DR-C-4100

REVISION

P02

P:\Work Current\7241 - HAR - Plot 4 - Gateway 36 - Rockingham\01-WIP\DRAWINGS\CIVIL\7241-HJCE-00-XX-DR-C-4100-ROAD LONGSECTIONS.dwg