

Notes
 Do not scale off drawing - refer to the tree data schedule for accurate crown spread measurements.
 Depictions of tree canopies are based on measurements taken to four cardinal compass points.
 No liability of any kind is accepted for any omissions or inaccuracies in respect of this plan.
 All rights reserved.

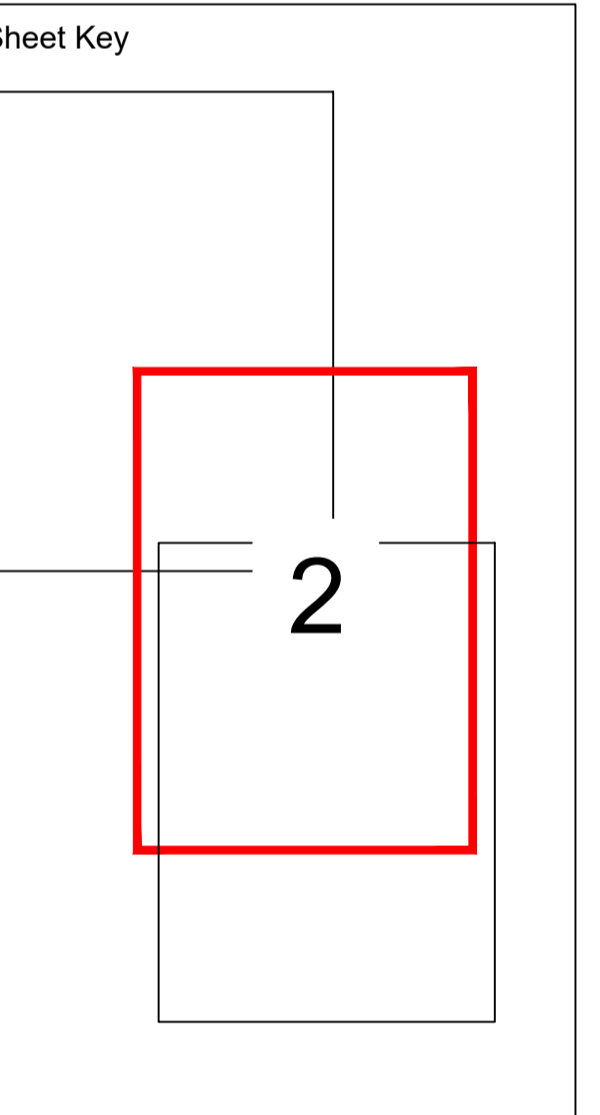



Pruning through crown lifting and lateral reduction required to provide adequate clearance.

Pumping Station
Sub Station





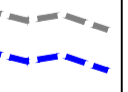

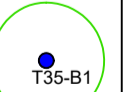

Surface Water Attenuation

Minor excavation into RPA of T15, hand digging and root pruning under supervision required



Tree Constraints Plan showing tree categories and root protection zones.

BS5837:2012 Tree Categories

-  **Category A**
Trees of high quality with an estimated remaining life expectancy of at least 40 years. Groups shown as hatched shapes.
 -  **Category B**
Trees of moderate quality with an estimated remaining life expectancy of at least 20 years. Groups shown as hatched shapes.
 -  **Category C**
Trees of low quality with an estimated remaining life expectancy of at least 10 years, or young trees with a stem diameter below 150 mm. Groups shown as hatched shapes.
 -  **Category U**
Trees in such a condition that they cannot realistically be retained as living trees in the context of the current land use for longer than 10 years. Groups shown as hatched shapes.
 -  **Tree groups**
Shown as dashed centre line. Colour represents category (see above).
 -  **BS 5837:2012 Root Protection Area**
 -  **Tree**
Showing canopy extent, category colour and tag number (with category).
 -  **Tree-free group removal required to facilitate development**
- TreeGroup/Hedge numbering: G1-G3, W1-W2

QUANTS environmental
 Quants Environmental Limited
 65 Kinkay Road, Ripon, North Yorkshire HG4 2HR.
 Office: 01765 600795
 Email: info@quantsenvironmental.com
 Web: www.quantsenvironmental.com

Client	Keepmoat		
Project	Land off Keresforth Road, Dodworth		
Drawing Title	Tree Assessment Plan -Sheet 2		
Scale	1:400 A0	Date	05 May 2022
Drawing Number	153.01c	DR	JS
		CB	JB
		Rev	3

