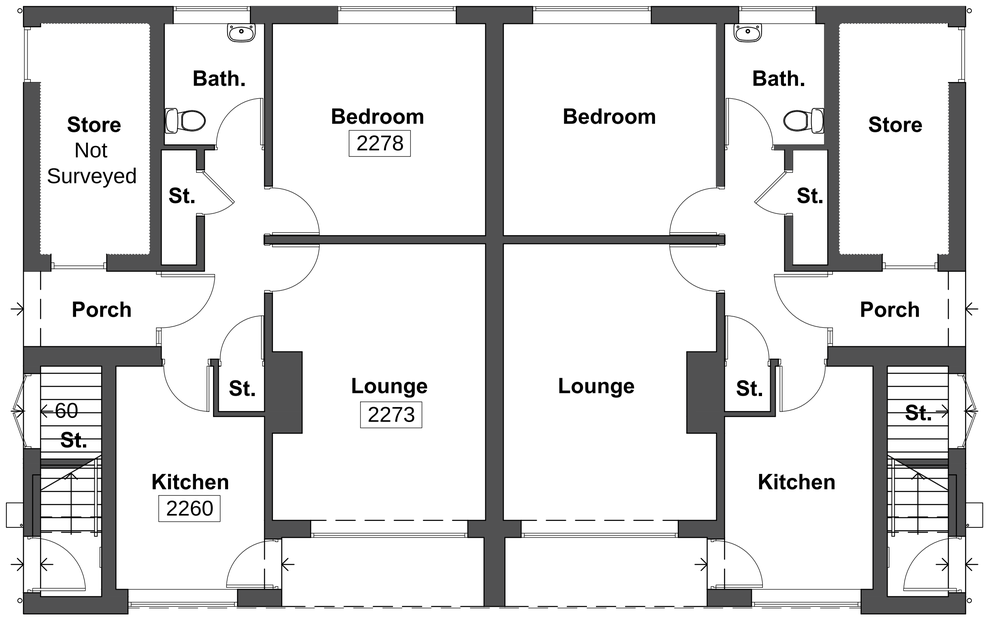

GF Survey based on measured survey of Flat 34

01 GF Survey Plan

1:50

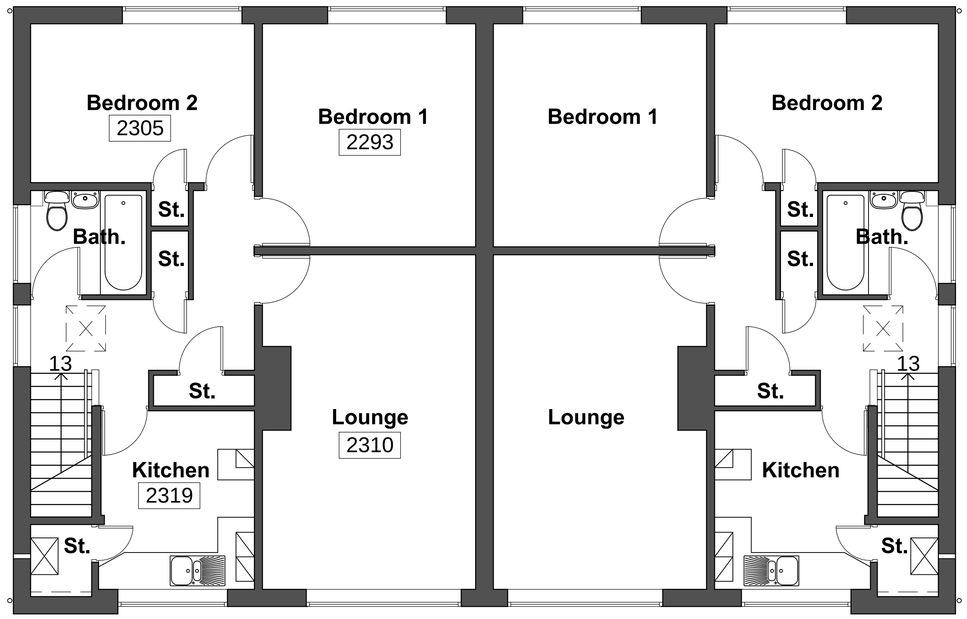

FF Survey based on measured survey of Flat 24

02 FF Survey Plan

1:50

KEY PLAN

Notes:

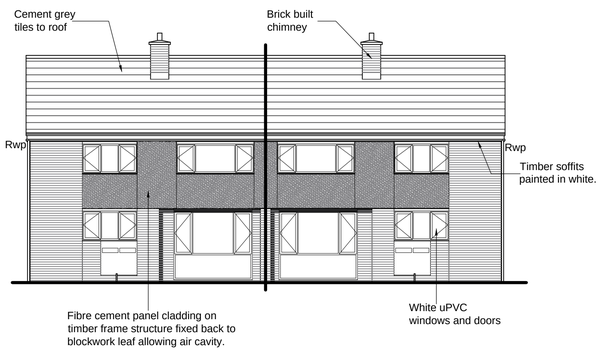

03 Frontal Elevation A

1:100

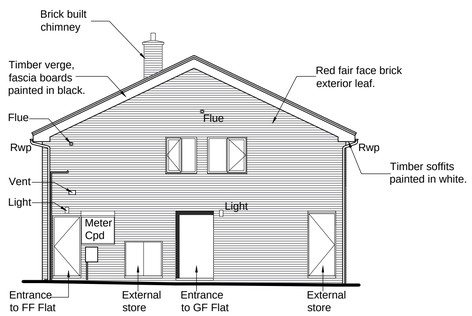

04 Side Elevation B

1:100

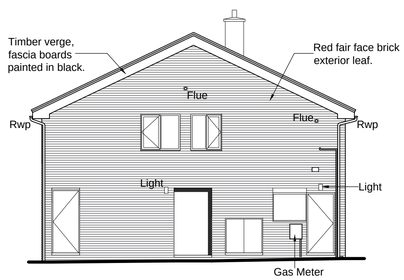

05 Side Elevation C

1:100

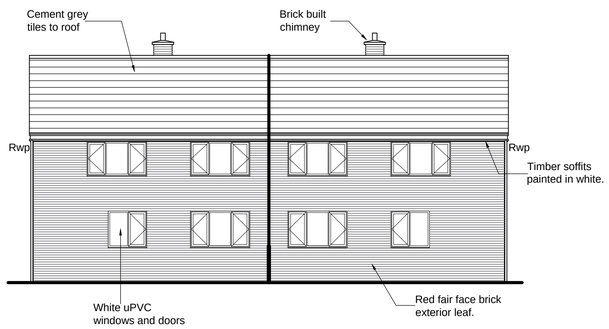

06 Rear Elevation D

1:100

REV	DRAWN	DATE	CHECKED	DATE	APPROVED	DATE
P1	SBL	27.02.18				

FIRST ISSUE. Planning Issue.

COMMENT

THIS DRAWING IS PRODUCED FOR USE IN THIS PROJECT ONLY AND MAY NOT BE USED FOR ANY OTHER PURPOSE. NPS PROPERTY CONSULTANTS LTD ACCEPT NO LIABILITY FOR THE USE OF THIS DRAWING OTHER THAN THE PURPOSE FOR WHICH IT WAS INTENDED IN CONNECTION WITH THIS PROJECT AS RECORDED IN THE PURPOSE FOR ISSUE AND 'FILE STATUS CODE'.

THIS DRAWING MAY NOT BE REPRODUCED IN ANY FORM WITHOUT PRIOR WRITTEN AGREEMENT OF NPS PROPERTY CONSULTANTS LTD.

© CROWN COPYRIGHT AND DATABASE RIGHTS 2018 ORDNANCE SURVEY LICENCE NUMBER 100022264

RESPONSIBILITY IS NOT ACCEPTED FOR OTHERS SCALING DIRECTLY FROM THIS DRAWING. DO NOT SCALE FROM THIS DRAWING, USE WRITTEN DIMENSIONS ONLY.

0m 0.5 1.0 1.5 3.0m

1:50

ORIGINAL SHEET SIZE A1

CLIENT
Berneslai Homes

PROJECT
Cladding and Rooofing Works
Carlton, Carlton Road / Springbank Close

TITLE
House Type A - Springbank Close
Plans and Elevations as Existing

nps group
NPS Barnsley Ltd
Gateway Plaza, Sackville St, Barnsley, South Yorkshire, S70 2RD.
Tel: 01226 734600. Email: barnsley@nps.co.uk web:www.nps.co.uk

SCALES	DISCIPLINE	PROJECT NUMBER
1:100 / 50	ARCHITECT	18-1-1337
DRAWING NUMBER		REV CODE
NPS-DR-A-(21)-020		P1
STATUS CODE	PURPOSE OF ISSUE	DRAWN BY
S2	PLANNING APPROVAL	SBL

File Path: G:\Working Documentation - Projects\Design Folder\2018_Projects\07-18-18-1-1337 Carlton, Flat Cladding\2.02_Drawings\1.0_Architects\04_Sheet\1811337-NPS-XX-00-DR-A-020-HouseTypeASurvey-S0-P1.dwg, Saved: 01 March 2018 11:19:11, By: Lilley , Sean

Date Plotted: 01 March 2018 11:19:23

© COPYRIGHT NPS GROUP 2018