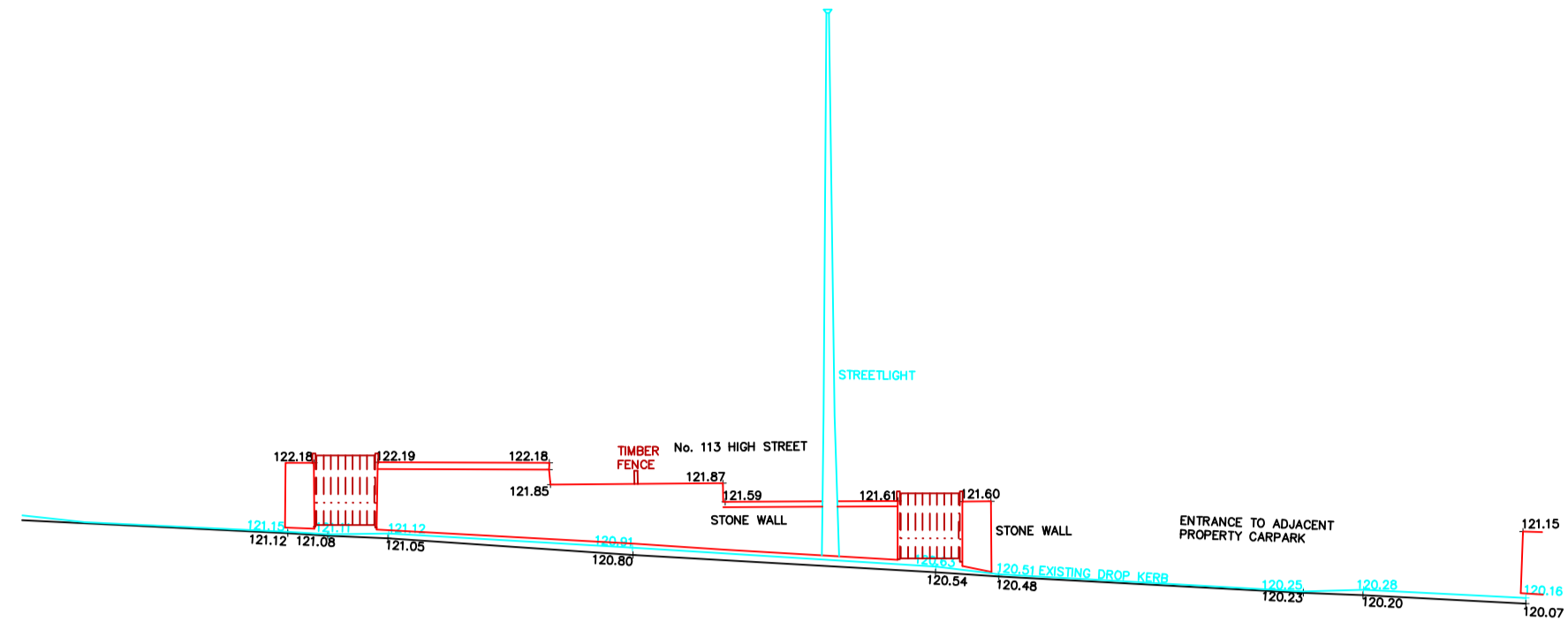
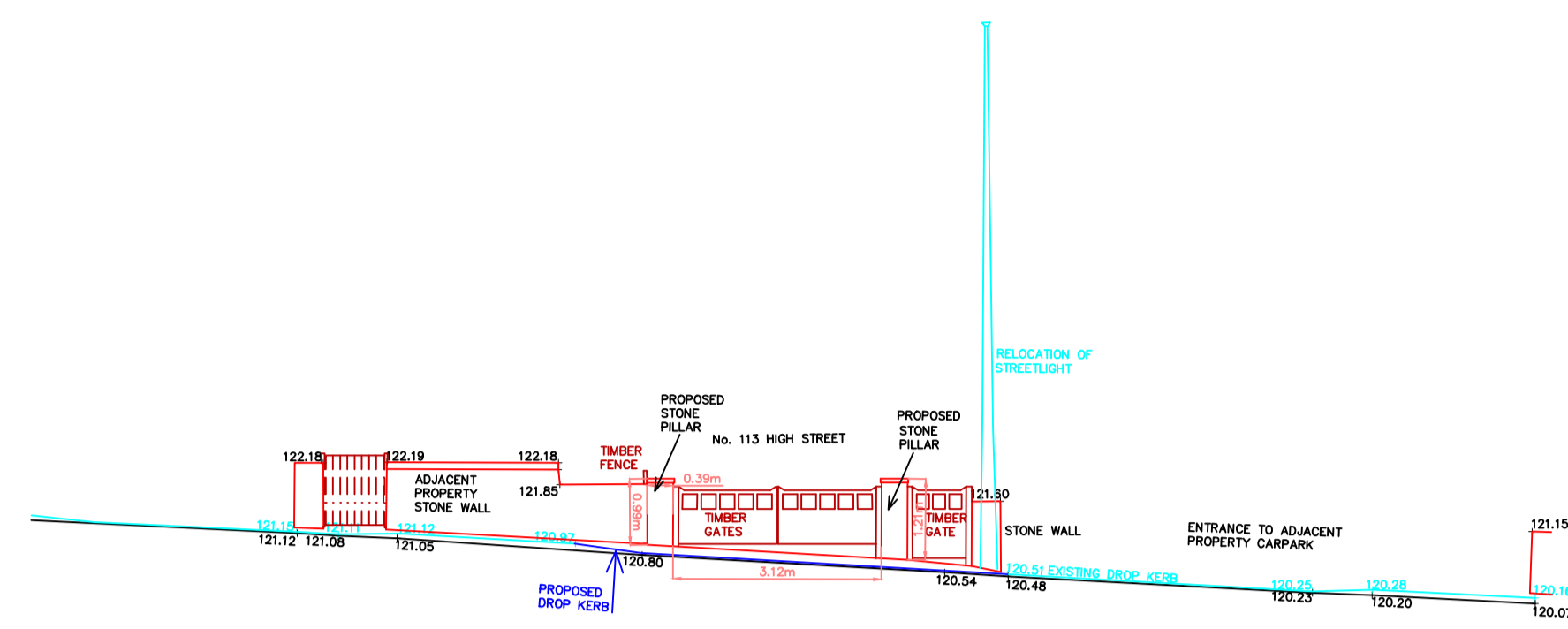


EXISTING ELEVATION
SCALE 1/100



ELEVATION A

PROPOSED ELEVATION
SCALE 1/100

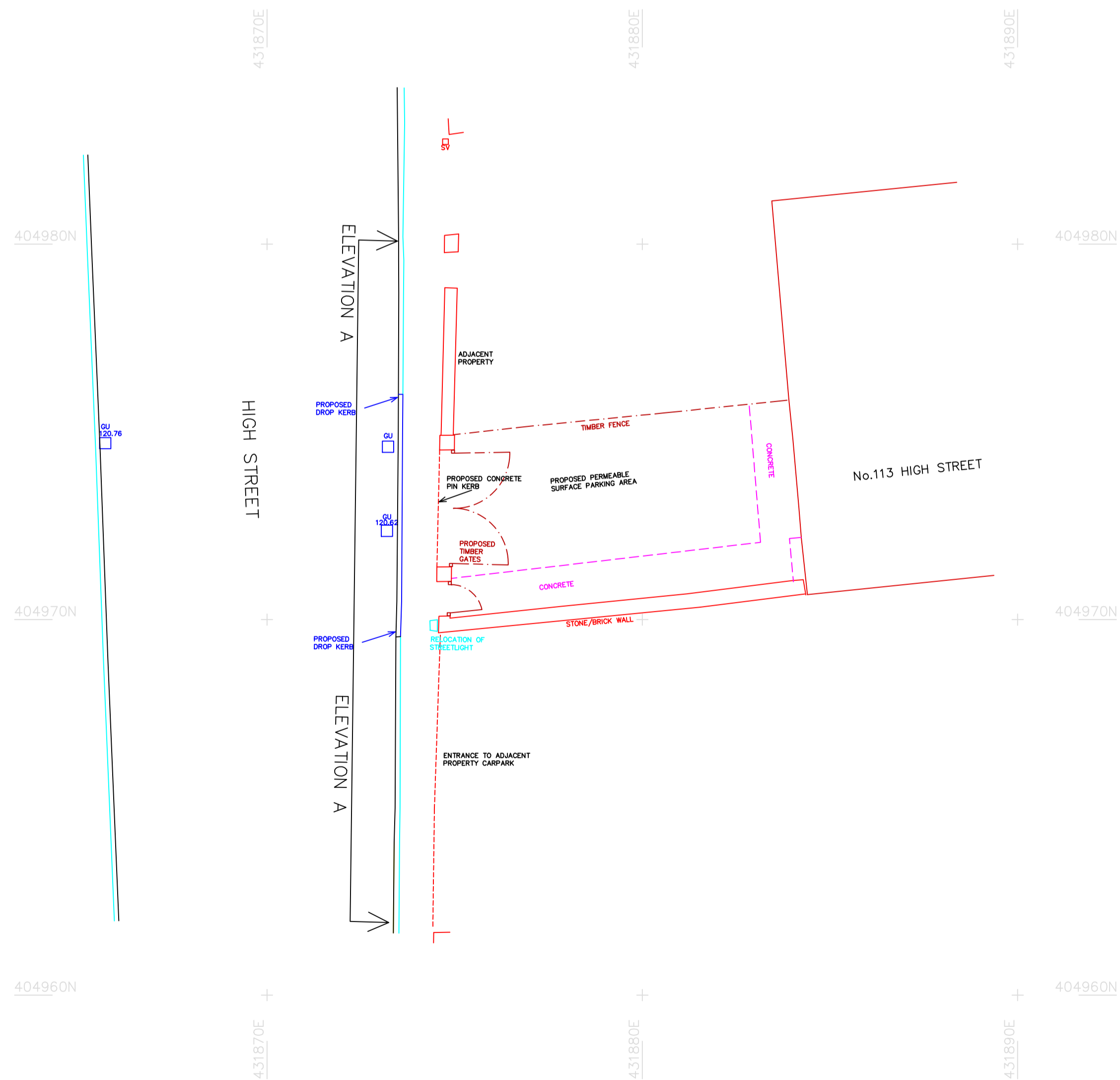


ELEVATION A

EXISTING SITE PLAN
SCALE 1/100



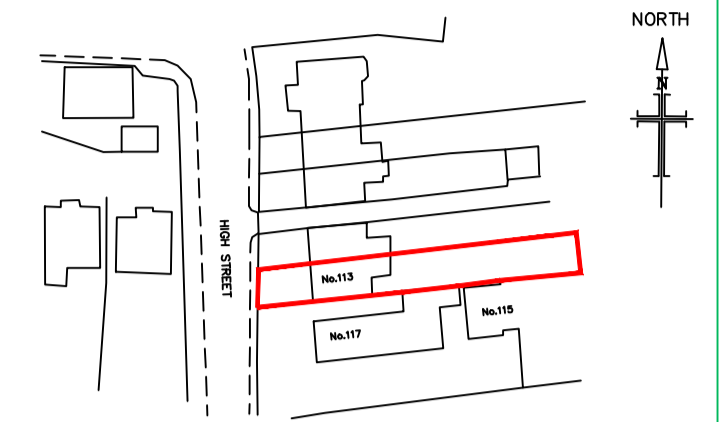
PROPOSED SITE PLAN
SCALE 1/100



NOTES

LEVEL DATUM.....OS ORTHOMETRIC HTS

GRID ORIENTATION.....OSGB36



KEY

- FIRE HYDRANT
- BRITISH TELECOM MANHOLE
- ELECTRICITY INSPECTION COVER
- CABLE TV
- WATER STOP VALVE
- GAS VALVE
- ELECTRICITY POST/PYLON
- LIGHT
- TRAFFIC LIGHT
- ROAD SIGN
- TELEGRAPH POLE
- STAY WIRE
- ROAD GULLY
- KERB OUTLET
- DRAINAGE MANHOLE
- WASHOUT
- DRAIN/DIKE WATER LEVEL
- DRAIN/DIKE INVERT LEVEL
- TOP OF BANK
- BOTTOM OF BANK
- WALL
- CONCRETE
- CONCRETE DRAINAGE CHANNEL
- BUILDING
- ROAD CHANNEL
- TOP OF KERB
- HEDGEROW
- TREE CANOPY
- FENCE
- FLOWERBED

All critical dimensions to be checked on site prior to fabrications. Please report any discrepancies. If in doubt, ask.

REVISIONS

Date	Details



Landmark Surveys (UK) Ltd
 149 ROYSTON ROAD
 CUDWORTH
 BARNSELEY
 S72 8BW
 TEL. 01226 780070
 FAX. 01226 780070
 MOBILE TEL. 07801 697470
 E-MAIL mark.landmark@btinternet.com

Client
R.AUSTWICK & R.DICKINSON

Site
**No.113 HIGH STREET
DODWORTH S75 3RQ**

Scale **1 : 100** Date **OCT 2024**
 Drawn by: **M.R.GILMORE** Surveyed by: **M.R.G.,D.P.G**
 Checked by: Plan Ref. **ROBYN1024**